

---

# ZONING ORDINANCE OF CITY OF MAGEE, MISSISSIPPI

---

April 2017

*Revised May 2025*

*PREPARED BY:*

*CENTRAL MISSISSIPPI PLANNING AND DEVELOPMENT DISTRICT*

*1170 LAKELAND DRIVE POST OFFICE BOX 4935*

*JACKSON, MISSISSIPPI 39296 4935*

*WWW.CMPDD.ORG*

*TELEPHONE: (601) 981 1511*

# Contents

ZONING REGULATIONS CITY OF MAGEE, MISSISSIPPI .....	9
PREAMBLE.....	9
ARTICLE I: TITLE AND PURPOSE.....	11
SECTION 100 – TITLE.....	11
SECTION 101 – PURPOSE.....	11
ARTICLE II: INTERPRETATION AND DEFINITIONS .....	12
SECTION 200 – RULES FOR WORDS AND PHRASES .....	12
SECTION 201 – DEFINITIONS .....	12
ARTICLE III: ESTABLISHMENT OF ZONING DISTRICTS; PROVISION FOR OFFICIAL ZONING MAP .....	34
SECTION 300 – ZONING DISTRICTS.....	34
SECTION 301 – OFFICIAL ZONING MAP.....	35
SECTION 302 – REPLACEMENT OF OFFICIAL ZONING MAP .....	35
SECTION 303 – RULES FOR INTERPRETATION OF DISTRICT BOUNDARIES .....	36
ARTICLE IV: GENERAL REGULATIONS .....	37
SECTION 400 – APPLICATION OF REGULATIONS.....	37
SECTION 401 – DIMENSIONAL CONTROLS .....	38
SECTION 402 PUBLIC/ QUASI PUBLIC FACILITIES AND UTILITIES.....	39
SECTION 403 – DIMENSIONAL REQUIREMENTS FOR PUBLIC/QUASI-PUBLIC FACILITIES AND UTILITIES IN ALL DISTRICTS .....	39
SECTION 404 – REQUIRED LANDSCAPING ALONG ALL ARTERIAL STREETS IN ALL ZONING DISTRICTS .....	40
SECTION 405 – BUFFER YARDS/SCREENING STANDARDS.....	41
SECTION 406 – HOME OCCUPATIONS.....	48
SECTION 407 – MISCELLANEOUS GENERAL REGULATIONS .....	49
SECTION 408 – GENERAL REGULATIONS FOR TRANSIENT VENDORS AND MOBILE FOOD PREPARATION VEHICLES .....	51
SECTION 409 – GENERAL REGULATIONS FOR MEDICAL CANNABIS ESTABLISHMENTS.....	52
ARTICLE V: AGRICULTURAL DISTRICT (A-1).....	55
SECTION 500 – PURPOSE OF THIS DISTRICT .....	55



SECTION 501 – LAND USES PERMITTED .....	55
SECTION 502 – CONDITIONAL USES AND STRUCTURES AS PROVIDED IN SECTION 2505 .....	56
SECTION 503 – DIMENSIONAL REQUIREMENTS.....	56
SECTION 504 – OFF STREET PARKING REQUIREMENTS .....	57
ARTICLE VI: SINGLE FAMILY RESIDENTIAL DISTRICT (R-1).....	59
SECTION 600 – PURPOSE OF THIS DISTRICT .....	59
SECTION 601 – LAND USES PERMITTED .....	59
SECTION 602 – CONDITIONAL USES AND STRUCTURES AS PROVIDED IN SECTION 2505 .....	59
SECTION 603 – DIMENSIONAL REQUIREMENTS.....	60
SECTION 604 – SWIMMING POOLS .....	60
SECTION 605 – OFF STREET PARKING REQUIREMENTS .....	60
ARTICLE VII: MODERATE DENSITY RESIDENTIAL DISTRICT (R-2).....	62
SECTION 700 – PURPOSE OF THIS DISTRICT .....	62
SECTION 701 – LAND USES PERMITTED .....	62
SECTION 702 – CONDITIONAL USES AND STRUCTURES AS PROVIDED IN SECTION 2505 .....	62
SECTION 703 – DIMENSIONAL REQUIREMENTS.....	63
SECTION 704 – SWIMMING POOLS .....	63
SECTION 705 – OFF STREET PARKING REQUIREMENTS .....	63
ARTICLE VIII: HIGH DENSITY RESIDENTIAL DISTRICT (R-3) .....	65
SECTION 800 – PURPOSE OF THIS DISTRICT .....	65
SECTION 801 – LAND USES PERMITTED .....	65
SECTION 802 – CONDITIONAL USES AND STRUCTURES AS PROVIDED IN SECTION 2505 .....	65
SECTION 803 – DIMENSIONAL REQUIREMENTS FOR ALL MULTIPLE FAMILY USES .....	66
SECTION 804 – REQUIRED OPEN SPACE RESERVATION/DEDICATION FOR MULTIPLE FAMILY DEVELOPMENTS .....	66
SECTION 805 – SITE PLAN REQUIRED .....	67
SECTION 806 – REQUIRED LANDSCAPING ALONG ARTERIAL STREETS .....	67
SECTION 807 – REQUIREMENTS FOR OFF STREET PARKING, LOADING AND ACCESS CONTROL.....	67
ARTICLE IX: RESIDENTIAL ESTATE DISTRICT (RE) .....	69
SECTION 900 – PURPOSE OF THIS DISTRICT .....	69



SECTION 901 – LAND USES PERMITTED .....	69
SECTION 902 – CONDITIONAL USES AND STRUCTURES AS PROVIDED IN SECTION 2505 .....	69
SECTION 903 – DIMENSIONAL REQUIREMENTS.....	70
SECTION 904 – SWIMMING POOLS .....	70
SECTION 905 – OFF STREET PARKING REQUIREMENTS .....	70
ARTICLE X: MANUFACTURED HOME PARK RESIDENTIAL DISTRICT (RM) .....	72
SECTION 1000 – PURPOSE OF THIS DISTRICT .....	72
SECTION 1001 – LAND USES PERMITTED .....	72
SECTION 1002 – CONDITIONAL USES AND STRUCTURES AS PROVIDED IN SECTION 2505 .....	72
SECTION 1003 – SITE PLAN REQUIRED .....	73
SECTION 1004 – BUILDING PERMIT REQUIRED .....	73
SECTION 1005 – DIMENSIONAL REQUIREMENTS.....	73
SECTION 1006 – OFF STREET PARKING REQUIREMENTS .....	74
SECTION 1007 – REQUIRED LANDSCAPING ALONG ARTERIAL STREETS .....	74
SECTION 1008 – PRIVATE STREETS WITHIN MANUFACTURED HOME PARKS.....	74
SECTION 1009 – UTILITIES AND DRAINAGE.....	74
SECTION 1010 – FREEDOM FROM FLOODING AND PONDING .....	75
SECTION 1011 – REFUSE COLLECTION FACILITIES.....	75
SECTION 1012 – ACCESS TO PUBLIC STREETS AND HIGHWAYS .....	75
SECTION 1013 – RECREATIONAL AREA.....	75
SECTION 1014 – EXTERIOR LIGHTING.....	76
SECTION 1015 – FIRE HYDRANTS .....	76
SECTION 1016 – REQUIRED PLANTING SCREEN FOR ALL MANUFACTURED HOME PARKS .....	76
SECTION 1017–REQUIREMENTS FOR NONCONFORMING LOTS AND PARKS .....	76
ARTICLE XI: PLANNED UNIT DEVELOPMENT DISTRICT (PUD) .....	79
SECTION 1100 – PURPOSE OF THIS DISTRICT .....	79
SECTION 1101 – PLANNED UNIT DEVELOPMENTS SHALL BE SUPERIMPOSED DISTRICTS .....	79
SECTION 1102 – PRELIMINARY SUBDIVISION PLAT APPROVAL REQUIRED PRIOR TO DESIGNATION OF PLANNED UNIT DEVELOPMENT ON OFFICIAL ZONING MAP .....	80



SECTION 1103 – REZONING REQUIRED FOR DEVELOPMENT OF PORTION OF PUD FOR MULTIPLE FAMILY RESIDENTIAL OR COMMERCIAL USES .....	80
SECTION 1104 – LAND USES PERMITTED .....	80
SECTION 1105 – CONDITIONAL USES AND STRUCTURES AS PROVIDED IN SECTION 2505 .....	81
SECTION 1106 – DIMENSIONAL REQUIREMENTS.....	81
SECTION 1107 – DIMENSIONAL REQUIREMENTS FOR TOWNHOUSES, PATIO HOMES, MULTIPLE FAMILY RESIDENTIAL AND COMMERCIAL PORTIONS OF A PUD.....	81
SECTION 1108 – REQUIRED LANDSCAPING ALONG ARTERIAL STREETS .....	81
SECTION 1109 – COMMON OPEN SPACE REQUIREMENTS FOR PLANNED UNIT DEVELOPMENTS ....	82
SECTION 1110 – REQUIREMENTS FOR OFF STREET PARKING, LOADING AND ACCESS CONTROL.....	83
ARTICLE XII: MIXED USE RESIDENTIAL AND RESTRICTED COMMERCIAL (MX) .....	85
SECTION 1200 – PURPOSE OF THIS DISTRICT .....	85
SECTION 1201 – LAND USES PERMITTED .....	85
SECTION 1202 – CONDITIONAL USES AND STRUCTURES AS PROVIDED UNDER SECTION 2505 .....	85
SECTION 1203 – DIMENSIONAL REQUIREMENTS.....	85
SECTION 1204 – SITE PLAN REQUIRED .....	87
SECTION 1205 – SWIMMING POOLS .....	87
SECTION 1206 – OFF STREET PARKING REQUIREMENTS .....	87
ARTICLE XIII: RESTRICTED COMMERCIAL DISTRICT (C-1) .....	89
SECTION 1300 – PURPOSE OF THIS DISTRICT .....	89
SECTION 1301 – LAND USES PERMITTED .....	89
SECTION 1302 – CONDITIONAL USES AND STRUCTURES AS PROVIDED UNDER SECTION 2505 .....	90
SECTION 1304 – SITE PLAN REQUIRED .....	90
SECTION 1305 – REQUIRED LANDSCAPING ALONG ARTERIAL STREETS .....	91
SECTION 1306 – REQUIRED OFF STREET PARKING, LOADING AND ACCESS CONTROL.....	91
ARTICLE XIV: DOWNTOWN PRESERVATION DISTRICT (DPD).....	93
SECTION 1400 – PURPOSE OF THIS DISTRICT .....	93
SECTION 1401 – LAND USES PERMITTED .....	93
SECTION 1402 – CONDITIONAL USES AND STRUCTURES AS PROVIDED UNDER SECTION 2505 .....	94
SECTION 1403 – PROHIBITED LAND USES .....	94



SECTION 1404 – SITE PLAN REQUIRED/DIMENSIONAL REQUIREMENTS .....	94
SECTION 1405 – REQUIRED LANDSCAPING ALONG ARTERIAL STREETS .....	94
SECTION 1406 – REQUIREMENTS FOR OFF STREET PARKING, LOADING AND ACCESS CONTROL.....	95
ARTICLE XV: GENERAL COMMERCIAL DISTRICT (C-2) .....	97
SECTION 1500 – PURPOSE OF THIS DISTRICT .....	97
SECTION 1501 – LAND USES PERMITTED .....	97
SECTION 1502 – CONDITIONAL USES AND STRUCTURES AS PROVIDED UNDER SECTION 2505 .....	98
SECTION 1503 – DIMENSIONAL REQUIREMENTS.....	98
SECTION 1504 – SITE PLAN REQUIRED .....	99
SECTION 1505 – REQUIRED LANDSCAPING ALONG ARTERIAL STREETS .....	99
SECTION 1506 – REQUIREMENTS FOR OFF STREET PARKING, LOADING AND ACCESS CONTROL ...	99
ARTICLE XVI: MAJOR THOROUGHFARES COMMERCIAL DISTRICT (C-3) .....	101
SECTION 1600 – PURPOSE OF THIS DISTRICT .....	101
SECTION 1601 – LAND USES PERMITTED .....	101
SECTION 1602 – CONDITIONAL USES AND STRUCTURES AS PROVIDED UNDER SECTION 2505 .....	102
SECTION 1603 – DIMENSIONAL REQUIREMENTS.....	102
SECTION 1604 – SITE PLAN REQUIRED .....	103
SECTION 1605 – REQUIRED LANDSCAPING ALONG ARTERIAL STREETS .....	103
SECTION 1606 – REQUIREMENTS FOR OFF STREET PARKING, LOADING AND ACCESS CONTROL....	103
ARTICLE XVII: ADULT ENTERTAINMENT COMMERCIAL DISTRICT (C-4) .....	105
SECTION 1700 – PURPOSE OF THIS DISTRICT .....	105
SECTION 1701 – LAND USES PERMITTED .....	105
SECTION 1702 – CONDITIONAL USES AND STRUCTURES AS PROVIDED UNDER SECTION 2505 .....	105
SECTION 1703 – DIMENSIONAL REQUIREMENTS.....	106
SECTION 1704 – SITE PLAN REQUIRED .....	106
SECTION 1705 – REQUIREMENTS FOR OFF STREET PARKING, LOADING AND ACCESS CONTROL....	106
ARTICLE XVIII: LIMITED INDUSTRIAL DISTRICT (I-1) .....	108
SECTION 1800 – PURPOSE OF THIS DISTRICT .....	108
SECTION 1801 – LAND USES PERMITTED .....	108
SECTION 1802 – CONDITIONAL USES AND STRUCTURES AS PROVIDED IN SECTION 2505 .....	110



SECTION 1803 – DIMENSIONAL REQUIREMENTS.....	110
SECTION 1804 – SITE PLAN REQUIRED .....	110
SECTION 1805 – REQUIRED LANDSCAPING ALONG ARTERIAL STREETS .....	111
SECTION 1806 – REQUIREMENTS FOR OFF STREET PARKING, LOADING AND ACCESS CONTROL....	111
ARTICLE XIX: HEAVY INDUSTRIAL DISTRICT (I-2) .....	113
SECTION 1900 – PURPOSE OF THIS DISTRICT .....	113
SECTION 1901 – LAND USES PERMITTED .....	113
SECTION 1902 – CONDITIONAL USES AND STRUCTURES AS PROVIDED IN SECTION 2505 .....	114
SECTION 1903 – DIMENSIONAL REQUIREMENTS.....	114
SECTION 1904 – SITE PLAN REQUIRED .....	115
SECTION 1905 – REQUIRED LANDSCAPING ALONG ARTERIAL STREETS .....	115
SECTION 1906 – REQUIREMENTS FOR OFF STREET PARKING, LOADING AND ACCESS CONTROL....	115
ARTICLE XX: SPECIAL USE DISTRICT (S-1) .....	117
SECTION 2000 – PURPOSE OF THIS DISTRICT .....	117
SECTION 2001 – ZONING OF ALL PROPERTY OWNED BY INSTITUTIONAL USES PERMITTED IN THIS DISTRICT SHALL BE S-1 UNLESS REZONED.....	117
SECTION 2002 – LAND USES PERMITTED .....	117
SECTION 2003 – CONDITIONAL USES AND STRUCTURES AS PROVIDED IN SECTION 2505 .....	119
SECTION 2004 – DIMENSIONAL REQUIREMENTS.....	119
SECTION 2005 – SITE PLAN REQUIRED .....	120
SECTION 2006 – REQUIRED LANDSCAPING ALONG ARTERIAL STREETS .....	120
SECTION 2007 – REQUIREMENTS FOR OFF STREET PARKING, LOADING AND ACCESS CONTROL....	120
ARTICLE XXI: MEDICAL OVERLAY DISTRICT (MOD) .....	122
SECTION 2100 – PURPOSE OF THIS DISTRICT .....	122
SECTION 2101 – LAND USES PERMITTED .....	122
SECTION 2102 – PROHIBITED LAND USES .....	123
SECTION 2103 – DIMENSIONAL REQUIREMENTS.....	123
SECTION 2104 – SITE PLAN REQUIRED .....	123
SECTION 2105 – REQUIREMENTS FOR OFF STREET PARKING, LOADING AND ACCESS CONTROL....	123
ARTICLE XXII: OFF STREET PARKING, LOADING SPACE AND ACCESS REQUIREMENTS .....	124



SECTION 2200 – PURPOSE OF THIS ARTICLE .....	124
SECTION 2201 – OFF STREET PARKING .....	124
SECTION 2202 – OFF STREET LOADING SPACE REQUIREMENTS.....	128
SECTION 2203 – ACCESS WAYS .....	129
ARTICLE XXIII: NONCONFORMITIES .....	131
SECTION 2300 – PURPOSE OF THIS ARTICLE .....	131
SECTION 2301 – TYPES OF NONCONFORMITIES .....	131
SECTION 2302 – REGULATIONS CONCERNING NONCONFORMING UNDEVELOPED LOTS OF RECORD .....	132
SECTION 2303 – REGULATIONS CONCERNING NONCONFORMING STRUCTURES.....	133
SECTION 2304 – REGULATIONS CONCERNING NONCONFORMING USES OF LAND (OR LAND WITH MINOR STRUCTURES ONLY) .....	133
SECTION 2305 – REGULATIONS CONCERNING NONCONFORMING USES OF MAJOR STRUCTURES OR OF MAJOR STRUCTURES AND LAND IN COMBINATION.....	134
ARTICLE XXIV: SIGN REGULATIONS .....	136
SECTION 2400 – PURPOSES OF THIS ARTICLE .....	136
SECTION 2401 – PERMIT REQUIRED/APPLICATIONS FOR SIGN PERMITS.....	136
SECTION 2402 – SIGN MEASUREMENT .....	136
SECTION 2403 – MINIMUM SET BACK FROM STREET RIGHT OF WAY FOR ALL GROUND MOUNTED SIGNS .....	137
SECTION 2404 – MAXIMUM HEIGHTS FOR ALL GROUND MOUNTED SIGNS.....	137
SECTION 2405 – DIMENSIONAL VARIANCES FOR SIGNAGE PROHIBITED .....	137
SECTION 2406 – SIGNS EXCEEDING HEIGHT LIMITATIONS ARE NONCONFORMING STRUCTURES..	137
SECTION 2407 – WALL SIGNS PROJECTING ABOVE ROOF LINE PROHIBITED.....	137
SECTION 2408 – LANDSCAPING REQUIRED FOR BASE OF GROUND MOUNTED SIGNS.....	138
SECTION 2409 – SIGN PERMITS REQUIRED FOR SIGNS EXISTING ON THE EFFECTIVE DATE OF THIS ORDINANCE .....	138
SECTION 2410 – SIGNS NOT REQUIRING A PERMIT .....	138
SECTION 2411 – TEMPORARY SIGNS.....	139
SECTION 2412 – REGULATIONS FOR SIGNS PERTAINING TO PUBLIC/QUASI-PUBLIC FACILITIES AND UTILITIES.....	140





SECTION 2413 – SIGN REGULATIONS FOR ALL SINGLE FAMILY RESIDENTIAL, RESIDENTIAL ESTATE, MULTIPLE FAMILY RESIDENTIAL, AND PLANNED UNIT DEVELOPMENT DISTRICTS .....	141
SECTION 2414 – SIGN REGULATIONS FOR THE DOWNTOWN PRESERVATION DISTRICT .....	142
SECTION 2415 – SIGN REGULATIONS FOR COMMERCIAL OR INDUSTRIAL DISTRICTS .....	143
SECTION 2416 – HOME OCCUPATION SIGNS .....	144
SECTION 2417 – PROHIBITED SIGNS .....	144
SECTION 2418 – SIGN ILLUMINATION .....	145
SECTION 2419 - NONCONFORMING SIGNS .....	145
SECTION 2420 – SIGNAGE FOR MEDICAL CANNABIS ESTABLISHMENTS .....	145
ARTICLE XXV: ADMINISTRATION AND ENFORCEMENT .....	146
SECTION 2500 – PURPOSE OF THIS ARTICLE .....	146
SECTION 2501 – DUTIES, POWERS, AND LIMITATION OF POWERS OF THE ZONING ADMINISTRATOR IN THE ADMINISTRATION AND ENFORCEMENT OF THIS ORDINANCE.....	146
SECTION 2502 – DUTIES AND RULES OF CONDUCT OF THE CITY OF MAGEE PLANNING/ZONING COMMISSION .....	148
SECTION 2503 – DUTIES OF THE MAYOR AND BOARD OF ALDERMEN IN THE ADMINISTRATION AND ENFORCEMENT OF THIS ORDINANCE .....	150
SECTION 2504 – DIMENSIONAL VARIANCES .....	150
SECTION 2505 – CONDITIONAL USES (SPECIAL EXCEPTIONS).....	152
SECTION 2506 – AMENDMENTS TO THE ZONING ORDINANCE TEXT OR THE OFFICIAL ZONING MAP (REZONING) .....	152
SECTION 2507 – SITE PLAN REVIEW: PURPOSES AND WHEN REQUIRED .....	156
SECTION 2508 – SITE PLAN REVIEW PROCEDURES .....	157
SECTION 2509 – SPECIFICATIONS FOR ALL REQUIRED SITE PLANS AND ELEVATIONS.....	159
SECTION 2510 – CRITERIA FOR SITE PLAN REVIEW .....	161
SECTION 2511 – PUBLIC HEARING NOTICES AND PROCEDURES.....	163
SECTION 2512 – FEES .....	166
SECTION 2513 – APPEALS.....	166
SECTION 2514 – ORDINANCE ENFORCEMENT .....	168
ARTICLE XXVI: MISCELLANEOUS PROVISIONS.....	169
SECTION 2600 – PURPOSE OF THIS ARTICLE .....	169



SECTION 2601 – OMISSION CLAUSE..... 169

SECTION 2602 – SEPARABILITY AND VALIDITY CLAUSE..... 169

SECTION 2603 – REPEAL OF CONFLICTING ORDINANCES OR PARTS THEREOF ..... 169

SECTION 2604 – REFERENCES INCLUDE SUBSEQUENT REVISIONS, AMENDMENTS OR ENACTMENTS  
..... 169

SECTION 2605 – FAILURE TO ENFORCE ORDINANCE ..... 169

SECTION 2606 – EFFECTIVE DATE OF ORDINANCE..... 169

SECTION 2607 – ADOPTION CLAUSE ..... 170

## ZONING REGULATIONS CITY OF MAGEE, MISSISSIPPI

AN ORDINANCE ESTABLISHING COMPREHENSIVE ZONING REGULATIONS FOR CITY OF MAGEE, MISSISSIPPI, AND PROVIDING FOR THE ADMINISTRATION, ENFORCEMENT, AND AMENDMENT THEREOF, AND FOR THE REPEAL OF ALL ORDINANCES IN CONFLICT THEREWITH.

### PREAMBLE

WHEREAS, the Statutes of the State of Mississippi, Section 17 1 1 to 17 1 27, inclusive, of the **MISSISSIPPI CODE OF 1972**, annotated, as amended, empower the City of Magee, Mississippi, to enact a Zoning Ordinance and to provide for its administration, enforcement and amendment; and

WHEREAS, Section 17 1 9 of the **MISSISSIPPI CODE OF 1972**, annotated, as amended, states that “zoning regulations shall be made in accordance with a comprehensive plan, and designed to lessen congestion in the streets; to secure safety from fire, panic, and other dangers; to provide adequate light and air; to prevent the overcrowding of land; to avoid undue concentration of population; to facilitate the adequate provision of transportation, water, sewerage, schools, parks, and other public requirements; and

WHEREAS, Section 17 1 1 of the **MISSISSIPPI CODE OF 1972**, annotated, as amended, defines the term “comprehensive plan” as “a statement of public policy for the physical development of the entire municipality or county adopted by resolution of the governing body, consisting of the following elements at a minimum: (1) goals and objectives for the long range (twenty to twenty five years) development of the county or municipality ; (2) a land use plan ; (3) a transportation plan ; and (4) a community facilities plan “; and



WHEREAS, Section 17 1 11 of the MISSISSIPPI CODE OF 1972, annotated, as amended, states that “the governing authority of each municipality and county may provide for the preparation, adoption, amendment, extension and carrying out of a comprehensive plan and may create, independently or jointly, a local Planning/Zoning Commission with authority to prepare and propose (a) a comprehensive plan of physical development of the municipality or county; (b) a proposed zoning ordinance and map;” and

WHEREAS, pursuant to Section 17 1 11, the Mayor and Board of Aldermen have established such a Planning/Zoning Commission; and

WHEREAS, the Mayor and Board of Aldermen on adopted by resolution certain “Goals and Objectives” and a “Land Use/ Thoroughfares Plan”, as previously recommended by the City of Magee Planning/Zoning Commission following public hearings relative to same; and

WHEREAS, the City of Magee Planning/Zoning Commission has recommended the adoption of a Zoning Ordinance of the City of Magee, Mississippi and an accompanying Official Zoning Map; and

WHEREAS, based upon the recommendations of the Planning/Zoning Commission, the Mayor and Board of Aldermen have divided the City into districts and adopted regulations pertaining to such districts, and have given reasonable consideration among other things, to the character of the districts and their particular suitability for particular uses, with a view to conserving the value of property and encouraging the most appropriate use of land throughout the City; and

WHEREAS, the Mayor and Board of Aldermen have given due public notice of a hearing relating to said zoning ordinance and map and have held a public hearing in accordance with the requirements of Section 17 1 15 of the Mississippi Code of 1972, annotated, as amended:

NOW, THEREFORE, BE IT ORDAINED BY THE MAYOR AND BOARD OF ALDERMEN OF CITY OF MAGEE, MISSISSIPPI, THAT THIS ORDINANCE SHALL GOVERN THE USE OF ALL LAND WITHIN THE CORPORATE LIMITS OF CITY OF MAGEE, MISSISSIPPI.



# ARTICLE I: TITLE AND PURPOSE

## SECTION 100 – TITLE

The Ordinance shall be known as the “Zoning Ordinance of the City of Magee, Mississippi”, and may be so cited, and further reference elsewhere as “Zoning Ordinance”, and herein as “the Ordinance” or “this Ordinance” shall imply the same wording and meaning as the full title.

## SECTION 101 – PURPOSE

The purpose of this Ordinance is to preserve and promote the public health, safety, morals, and general welfare of the inhabitants of the City of Magee and of the public generally through the regulation of: the location, height, number of stories, size of buildings and other structures; the density and distribution of population, size of yards and other open spaces; and the use of buildings, structures, and land for commercial, industrial, residential and other purposes.



## ARTICLE II: INTERPRETATION AND DEFINITIONS

### SECTION 200 – RULES FOR WORDS AND PHRASES

For the purpose of this Ordinance, words used in the present tense include the future tense; words in the singular number include the plural number, and words in the plural number include the singular number; the word “shall” is mandatory and not directory; the word “may” is permissive; the word “used” includes “designed” and “intended or arranged to be used or occupied”; and the word “person” includes a firm, association, organization, partnership, trust, foundation, company or corporation as well as an individual.

### SECTION 201 – DEFINITIONS

For the purpose of this Ordinance certain words, phrases and terms used herein shall be interpreted as stated in this Article II. Any word, phrase or term not defined herein shall be defined by the Zoning Administrator, the interpretation based on its common and ordinary usage.

**Accessory Structure or Use:** Any detached structure or use which is subordinate or incidental to the main building or dominant use of the lot or premises, excluding driveways, sidewalks and fences.

**Adult Entertainment Use (or Activity or Establishment):** An adult arcade, adult bookstore, adult cabaret, adult motel, adult motion picture theater, or similar establishment which regularly features or depicts behavior which is characterized by the exposure of “specified anatomical areas” (as defined by this Ordinance), or where any employee, operator or owner exposes his/her “specified anatomical area” for viewing of patrons. Such adult entertainment uses may further be defined as follows:

**Adult Arcade:** An establishment where, for any form of consideration, one or more motion picture projectors, or similar machines, for viewing by five or fewer persons each, are used to show films, motion pictures, video cassettes, slides or other photographic reproductions which are characterized by emphasis upon the depiction or description of “specified sexual activities” (as defined by this Ordinance) or “specified anatomical areas”.

**Adult Bookstore:** An establishment which has as a substantial portion of its stock in trade and offers for sale for any form of consideration any one or more of the following:

- A. Books, magazines, periodicals, or other printed matter, or photographs, films motion pictures, video cassettes, slide or other visual representations which are characterized by an emphasis upon the depiction or description of “specified sexual activities” or “specified anatomical areas”, or



**B.** instruments, devices or paraphernalia which are designed for use in connection with “specified sexual activities.”

**Adult Cabaret:** A nightclub, bar, restaurant, theater, or similar establishment which regularly features live performances which are characterized by the exposure of “specified anatomical areas” or by “specified sexual activities”, or films, motion pictures, video cassettes, slides or other photographic reproductions which are characterized by an emphasis upon the depiction or description of “specified anatomical areas” or by “specified sexual activities”.

**Adult Motel:** A motel or similar establishment which includes the word “adult” in any name it uses or otherwise advertises the presentation of adult material, offering public accommodations for any form of consideration which provides patrons with closed circuit television transmissions, films, motion pictures, video cassettes, slides or other photographic reproductions which are characterized by an emphasis upon the depiction or description of “specified anatomical areas” or by “specified sexual activities”.

**Adult Motion Picture Theater:** An establishment where, for any form of consideration, films, motion pictures, video cassettes, slides or other photographic reproductions are shown, and in which a substantial portion of the total presentation time is devoted to the showing of material which is characterized by an emphasis upon the depiction or description of “specified anatomical areas” or by “specified sexual activities”.

**Alley:** A public or private right of way primarily designed to serve as a secondary access to the sides or rear of those properties for which principal frontage is on some other street; alleys are intended to provide access for refuse collection, loading/unloading and for fire protection.

**Animal Control Ordinance:** When used in this Ordinance, this term shall refer to the Animal Control Ordinance of the City of Magee.

**Apartment:** A dwelling unit located in a multiple family structure for occupancy by one family only, either rented or leased to the occupants. See also “Condominium”.

**Arterial Street/Highway:** See “Street”.

**Bar:** A structure or part of a structure used primarily for the sale or dispensing of liquor by the drink.

**Basement:** A story wholly or partially underground. For the purpose of height regulation, a basement shall be counted as a story when more than one half of its height is above the average grade level.

**Board of Zoning Appeals (Board of Zoning Adjustment):** A local body, created by ordinance, whose responsibility is to hear appeals from decisions of the local zoning administrative official and to consider requests for variances and exceptions (special use permits, conditional use permits) permissible under terms of the zoning ordinance.



**Boarding House:** A building other than a hotel or motel, where, for compensation and by prearrangement for definite periods, lodging or meals and lodging are provided for one or more but not exceeding twelve (12) persons on a daily, weekly, or monthly basis. In this Ordinance, a boarding house is distinct from businesses that host weddings, events, and parties. Owners, managers, or hosts of boarding houses are not permitted to sell beer, wine, or other alcoholic beverages to guests without the requisite state license and local and municipal permits. Boarding houses shall not be used to host open-invite gatherings, advertised or unadvertised, and they shall not advertise as party friendly. All city ordinances apply to boarding houses, including zoning restrictions and the noise ordinance. Boarding houses are permitted by conditional use in A-1, R-1, R-2, RE, and DPD. (See also “Rooming House”.)

**Buffer Area:** An area so planned which acts as a buffer or separation area between two or more uses or structures not compatible due to design, function, use or operation.

**Buildable Area, Maximum:** That portion of a lot remaining after required yards have been provided.

**Buffer Yard/Strip:** A Strip of land, identified on a site plan or by the zoning ordinance, which acts to separate two or more incompatible uses and/or districts. Normally, the area is landscaped and kept in open space use.

**Building:** Any structure having a roof supported by columns or walls and intended for shelter, housing or enclosure of persons, animals, equipment, goods, or materials. The term “building” shall be construed as if followed by the words “or part thereof.”

**Building, Fully Enclosed:** A building having walls on all sides.

**Building Height:** The vertical distance measured from the average elevation of the finished grade within twenty feet of the structure to the highest point of the roof. See also “Height”.

**Building Permit:** A permit issued by the city official designated by the Magee Mayor and Board of Aldermen authorizing the construction, placement or structural alteration of a specific building on a specific lot.

**Building, Portable:** Any building that is portable in nature, without any wheels, and built on a chassis or frame designed and constructed to be used without a permanent foundation. Building permits are required prior to the placement of such buildings on any lot.

**Building Setback Line:** See “Setback Line”.

**Building, Structural Alteration of:** Any change or rearrangement in the supporting members, including bearing walls, beams, columns, or girders of a building.

**Cannabis:** As defined in the Mississippi Medical Cannabis Act (S.B. 2095, Regular Session 2022), all parts of the plant of the genus cannabis, the flower, the seeds thereof, the resin extracted from any part of the plant and every compound, manufacture, salt, derivative, mixture or preparation of the plant, its seeds or its resin, including whole plant extracts. Such term shall not mean cannabis-derived drug



products approved by the federal Food and Drug Administration under Section 505 of the Federal Food, Drug and Cosmetic Act.

***Cannabis Canopy:*** A structure constructed of rigid materials, including but not limited to metal, wood, concrete, plastic, canvas or glass, which is attached to and supported by a building, or which is free-standing and supported by columns, poles, or braces extended to the ground.

***Cannabis Cultivation Facility:*** A business entity licensed and registered by the Mississippi Department of Health that acquires, grows, cultivates and harvests medical cannabis in an indoor, enclosed, locked and secure area.

***Cannabis Disposal Entity:*** A business entity licensed and registered by the Mississippi Department of Health that is involved in the commercial disposal or destruction of medical cannabis.

***Cannabis Processing Facility:*** A business entity licensed and registered by the Mississippi Department of Health that (i) acquires or intends to acquire cannabis from a cultivation facility; (ii) possesses cannabis with the intent to manufacture a cannabis product; (iii) manufactures or intends to manufacture a cannabis product from unprocessed cannabis or a cannabis extract; and (iv) sells or intends to sell a cannabis product to a medical cannabis dispensary, cannabis testing facility, or cannabis research facility.

***Cannabis Products:*** Cannabis flower, concentrated cannabis, cannabis extracts and products that are infused with cannabis or an extract thereof and are intended for use or consumption by humans. The term includes, without limitation, edible cannabis products, beverages, topical products, ointments, oils, tinctures and suppositories that contain tetrahydrocannabinol (THC) and/or cannabidiol (CBD) except those products excluded from control under Sections 41-29-113 and 41-29-136 of the Mississippi Code.

***Cannabis Research Facility:*** A research facility at any university or college or an independent entity licensed and registered by the Mississippi Department of Health pursuant to Mississippi Code that acquires cannabis from cultivation and processing facilities in order to research cannabis, develop best practices for specific medical conditions, develop medicines and provide commercial access for medical use.

***Cannabis Testing Facility:*** An independent entity licensed and registered by the Mississippi Department of Health that analyzes the safety and potency of cannabis.

***Cannabis Transportation Entity:*** An independent entity licensed and registered by the Mississippi Department of Health that is involved in the commercial transportation of medical cannabis.





**Medical Cannabis:** Cannabis, cannabis products and edible cannabis that are intended to be used by registered qualifying patients as provided by Mississippi Code.

**Medical Cannabis Dispensary:** An entity licensed and registered with the Mississippi Department of Revenue that acquires, possesses, stores, transfers, sells, supplies or dispenses medical cannabis, equipment used for medical cannabis, or related supplies and education materials to cardholders.

**Medical Cannabis Establishment:** A cannabis cultivation facility, cannabis processing facility, cannabis testing facility, cannabis dispensary, cannabis transportation entity, cannabis disposal entity or cannabis research facility licensed and registered by the appropriate state agency.

**Canopy:** A rooflike structure which is not enclosed by walls on all sides and may or may not project from a building.

**Carport:** A roofed structure providing space for the parking or storage of motor vehicles and enclosed on not more than three sides.

**Cemetery:** Property used for the interring of the dead. ALL cemeteries are considered public/quasi-public facilities, subject to the regulations of Section 402.

**Certificate of Occupancy:** A certificate issued by the city official designated by the City of Magee Mayor and Board of Aldermen to ensure that new or altered buildings or structures are in conformance with the provisions of the Zoning Ordinance and any other Federal, state, city and county laws and to have a record on the point.

**Change of Use:** An alteration or change from a previous use of land, buildings, or structures to another use of land, buildings, or structures.

**Child Care Facility:** A place which provides shelter and personal care for six (6) or more children who are not related to the operator, whether such place be organized or operated for profit or not.

**City:** The City of Magee, Mississippi.

**Clinic:** A facility for diagnosis and treatment of medical, chiropractic, dental or psychological outpatients, provided that patients are not kept overnight, and which may be used by one or a group of medical or dental practitioners. These shall be regulated as a commercial use.

**Collector Street:** See "Street".

**Commercial Vehicle:** A vehicle used or operated upon the public roads, highways or bridges in connection with any business function.

**Comprehensive Plan:** In accordance with Section 17 1 1 of the MISSISSIPPI CODE OF 1972, Annotated, As Amended, "comprehensive plan" shall be defined as "a statement of public policy for the physical



development of the entire municipality adopted by resolution of the governing body, consisting of the following elements at a minimum: (i) Goals and Objectives ; (ii) a Land Use Plan ; (iii) a Transportation Plan ; and (iv) a Community Facilities Plan .” Community Facilities Plan: One of the elements of a Comprehensive Plan. Section 17 1 1 of the MISSISSIPPI CODE OF 1972, Annotated, As Amended, defines the term as follows: “a community facilities plan (serves as) a basis for a capital improvements program including, but not limited to, the following: housing; schools; parks and recreation; public buildings and facilities; and utilities and drainage.”

**Conditional Use:** A land use which would not generally be appropriate in a particular zoning district, but which, with certain restrictions or conditions, would in the judgement of the Mayor and Board of Aldermen promote the public health, safety, morals, or general welfare of the City and would not adversely affect adjacent properties. A permit (building permit or change of use permit) granted by the Mayor and Board of Aldermen for the initiation of a conditional use (with the necessary restrictions included) will not change the zoning of the property involved and will allow such use to continue as long as the specific use granted by the conditional use remains the same. Also referred to as a “Special Exception”.

**Condominium:** Real property consisting of an undivided interest in common of a portion of a parcel of real property, plus a separate interest in space in a residential, office, commercial or other land use. (From: MISSISSIPPI CODE OF 1972, Annotated, Section 89 9 7.) See also “Apartment”.

**Conforming Use:** Any lawful use of a building or lot which complies with the provisions of this Zoning Ordinance.

**Convalescent Home (Rest Home or Nursing Home):** Those health facilities where persons are housed and furnished with meals and continuing nursing services for a fee.

**Convenience Store:** A store of not more than 3,000 square feet of retail sales area, not counting storage, which deals in grocery items of a convenience nature. Also, commonly referred to as a “drive in” grocery store.

**Country Club:** A land area and buildings containing recreational facilities, clubhouse and the usual accessory uses, open only to members and their guests for a membership fee. Country clubs are regulated as public/quasi-public facilities and are subject to the provisions of Section 402 of this Ordinance.

**Coverage:** That part of a lot covered by buildings.

**Day Care Facility, Adult:** A facility providing care for the elderly and/or functionally impaired adults in a protective setting for a portion of a 24 hour day.



**Density:** The intensity of land use and also the maximum intensity of use of a minimum lot or land area physically possible observing all yard, height, and lot or land area coverage provisions of this Zoning Ordinance, exclusive of any publicly dedicated rights of way.

**Developer:** The legal or beneficial owner or owners of a lot or of any land included in a proposed development including the holder of an option or contract to purchase, or other persons having enforceable proprietary interests in such land.

**Development:** The division of a parcel of land into two or more parcels; the construction, reconstruction, conversion, structural alteration, relocation or enlargement of any structure; any mining, excavation, landfill or land disturbance, and any use or extension of the use of land.

**Development Plan:** A drawing or set of drawings depicting the ultimate layout and proposed land uses for a large tract of land, usually involving varying lot sizes and/or different proposed land uses. A development plan of a subdivision may be considered the “sketch plat” if a subdivision is to be constructed in phases. A development plan is sometimes referred to as a “master plan”; however, since the Comprehensive Plan for the City may also be called a “Master Plan”, the term Master Plan is not used in this Ordinance.

**Dimensional Variance:** See “Variance”.

**Disabled Persons:** Individuals suffering from a permanent condition resulting from a mental or physical impairment that leaves such persons unable to perform a “major life functions.” (From: **ACCOMMODATING DISABILITIES: BUSINESS MANAGEMENT GUIDE**, published by the Commerce Clearing House, Inc., 1992; this publication deals with the requirements of the Americans with Disabilities Act).

**District:** Any section or sections of the City of Magee for which regulations governing the use of land and the use, density, bulk, height, and coverage of buildings and other structures are established by this Ordinance.

**Drainage Channel:** A watercourse with a definite bed and banks which conduct and confine the normal continuous and intermittent flow of water.

**Driveway:** A private roadway providing access for vehicles to a parking space, garage, dwelling or other structure.

**Drive In Restaurant:** See “Restaurant, Drive In”:

**Dwelling:** Any building, or portion thereof, or manufactured home, which is designed and used for human habitation.

**Dwelling, Single Family:** A detached residential building designed for occupancy by one family, including prefab homes that fit the ICC definition of tiny homes and ADUs. For the purpose of this ordinance, single-family dwelling does not refer to mobile or manufactured homes.



**Dwelling, Two Family (Duplex):** A detached residential building designed to be occupied by two families living independently of each other.

**Dwelling, Multiple Family:** Any residential building or portion thereof which is occupied by three or more families living independently of each other. The term “multiple family dwelling” shall be understood to include apartment houses or “complexes” and condominiums.

**Dwelling, Patio (or House or Home):** A detached single family dwelling unit that is constructed nearer the lot line on one side (but not directly on either lot line) of a lot than the other side.

**Dwelling Unit:** A room or group of rooms occupied or intended to be occupied as separate living quarters.

**Dwelling, Zero Lot Line:** A detached single family dwelling on a separate lot with open space setbacks on three sides. In order to be considered a true “zero lot line dwelling” the dwelling must rest directly against a lot line on one side of the lot; otherwise, it shall be considered a patio home”.

**Easement:** A grant by the property owner to the public, a corporation or persons for the use of a strip of land for specific purposes.

**Employee (Staff):** Any person who is regularly on the premises of a business or industrial establishment for productive use on a part time or full time basis. For the purposes of this Ordinance the maximum number of employees on the premises of an establishment at one time shall constitute the number of employees.

**Facilities and Utilities, Public/Quasi-Public:** Any building, structure, system, use, or combination of uses, which is customarily and ordinarily provided by either public or private agencies, groups, societies, corporations, or organizations, whose purpose is the provision of necessary and desirable goods and/or services for the general public health, safety, and welfare. Such uses shall include, but not be limited to:

- A. Churches and other religious institutions.
- B. Schools, including all private, public or parochial schools, excluding institutions of higher learning which shall be zoned “Special Use” districts only.
- C. All governmental buildings (including municipal buildings and buildings erected by County, State or Federal governments) and major governmental facilities, such as water pumping stations, sewage treatment plants, sanitary landfills and the like. (NOTE: Public recreation and open space facilities are a land use permitted outright in ANY district, and such facilities are not subject to the regulations of Section 402 as special exceptions.)
- D. All hospitals, whether public or private.



- E. Convalescent homes or nursing homes, excluding “Comprehensive Elderly Retirement Facilities” which shall be zoned as “Special Use” districts only.
- F. Civic organization buildings and major facilities.
- G. Buildings and facilities erected by charitable organizations (e.g., American Red Cross, Salvation Army, etc.); (Note: When such facilities are erected as emergency measures, they shall be exempt from the Special Exception provisions of this Ordinance, including site plan review and public hearing requirements).
- H. Country clubs and other major recreational facilities constructed by private groups.
- I. All cemeteries.
- J. Major facilities associated with privately owned utilities (electrical, natural gas, telephone) including but not limited to electrical substations, telephone communications centers, microwave towers, cellular telephone antennas, natural gas pumping facilities and similar significant uses.

**Family:** One person living alone, or two or more persons living together as a single, housekeeping unit, whether related to each other legally or not, as distinguished from a group occupying a boarding house, lodging house, hotel, motel, dormitory or similar dwelling for group use. A family shall be deemed to include domestic servants employed by said family when these servants are on premise residents.

**Fence:** A vertical barrier that can be used to create a boundary, screen a view, or prevent intrusion.

**Floor Area:** The sum of the gross horizontal area of all floors of a building, excluding all porches, balconies, garages or carports, measured from the exterior face of exterior walls, or from the centerline of a wall separating two buildings.

**Frontage:** Property on one side of a street measured along the line of the street, or in the case of a corner lot or “through lot”, the property on each street measured along the lines of both streets.

**Funeral Home (or Mortuary):** A building used for the preparation of deceased human bodies for burial or cremation and the display of the deceased and ceremonies connected therewith before burial or cremation.

**Future Land Use Plan:** See “Land Use Plan”.

**Garage (Private):** The term “garage” shall mean a private garage, which is a fully enclosed portion of a main building or a fully enclosed accessory building (i.e., detached from the main building) and used primarily for the storage of privately owned automobiles.



**Garage, Mechanical (Repair Shop):** A building or portion thereof, other than a private or storage garage, designed or used for servicing, repairing, equipping of motor driven vehicles and the storage of such vehicles; also include selling, renting, or leasing of motor driven vehicles in conjunction with repair work.

**Garage, Storage:** A building or portion thereof, other than a private garage, used exclusively for the parking or storage of motor driven vehicles, with no other facilities provided except facilities for washing. Also referred to as a “parking garage”.

**Gasoline Service Station:** Any area of land, including the structures thereon, that is primarily used for the retail sale of gasoline, diesel fuel, oil or automobile accessories and incidental services including facilities for lubricating, washing (either automatic or by hand) and cleaning, or otherwise servicing automobiles and light trucks. This term does not include the painting or major repair of vehicles.

**Goals and Objectives:** One of the elements of a Comprehensive Plan. Section 17 1 1 (c)(ii) of the MISSISSIPPI CODE OF 1972, Annotated, As Amended, defines the term as follows: “goals and objectives (are a list of policies, adopted by the governing authorities) for the long range (twenty to twenty five years) development of the county or municipality. Required goals and objectives shall address, at a minimum, residential, commercial, and industrial development; parks, open space and recreation, street or road improvements; public schools and community facilities.”

**Grade or Grade Level:** The finished elevation of land after completion of site preparations for construction.

**Grandfather Clause:** The section of the zoning ordinance which allows existing non-conforming uses, buildings, structures, and lots to continue until they are removed by any means.

**Halfway House:** A place where persons are aided in readjusting to society following a period of imprisonment, hospitalization or institutionalized treatment.

**Hedge:** A living fence made of trees, shrubs, vines, or other plants that can be used to create a barrier, mark property lines, or provide other benefits.

**Homeowners Association:** A nonprofit organization (corporate or otherwise) operating under recorded land agreements through which each property owner is automatically subject to a charge for a proportionate share of expenses for maintaining common open space, other activities and facilities.

**Home Occupation:** Any activity carried out for gain by a resident conducted as an accessory use in the resident's dwelling unit or an accessory building.

**Hospital:** A public or quasi-public institution where sick or injured persons are given medical care and in the course of same are housed overnight, fed and provided nursing and related services.

**Hospital, Veterinary:** A facility where sick or injured animals are given medical or surgical care and, in the course of same, may be housed overnight, fed, and provided related services. Such uses shall be



subject to the regulations of the Animal Control Ordinance of the City of Magee, and shall be considered a commercial use.

**Hotel or Motel:** A building or buildings where lodging, food and various personal services are provided for more than twenty (20) persons, who are usually but not always transients, for compensation. Hotels and motels shall be considered a commercial use.

**Industry, Heavy:** Those industrial uses which are not fully enclosed and/or which generate substantial amounts of noise, vibration, odors or possess other objectionable characteristics.

**Industry, Limited (Light):** Those industrial uses including manufacturing activities conducted wholly within completely enclosed buildings (except for the temporary storage within adequately screened or buffered areas of articles, materials, or other matter to be processed, assembled or otherwise changed) and other industrial related activities which do not generate objectionable odors, smoke, fumes, vibration, or excessive noise.

**Industry, "Wet Type":** Those heavy industrial uses which require the discharge of by products or processed waste water through the sewer system. Such industrial uses shall be permitted as a conditional use only in the Heavy Industrial Districts (I 2).

**Inn (or "Bed and Breakfast Inn"):** An establishment operated in conjunction with a private dwelling where lodging is available or lodging and food are available for up to twenty (20) persons for compensation. Inns shall not be used to host open-invite gatherings, advertised or unadvertised, and they shall not advertise as party friendly. All city ordinances apply to inns, including zoning restrictions and the noise ordinance. Owners, managers, or hosts of inns are not allowed to sell beer, wine, or other alcoholic beverages without the requisite state license and local and municipal permits. Inns are permitted by conditional use in A-1, R-1, R-2, RE, and DPD.

**Internal Building Space:** The required minimum space between principal or accessory buildings on the same lot.

**Junk Yards:** A place where waste and discharged or salvaged materials are bought, sold, exchanged, baled, packed, disassembled or handled, including auto wrecking yards, used lumber yards, house dismantling yards, and places or yards for storage of salvaged house wrecking and structural steel materials and equipment; but excluding places where such uses are conducted entirely within a completely enclosed building, and not including pawn shops and establishments for the sale, purchase, or storage of used furniture and household equipment, used cars in operable condition or salvaged materials incidental to manufacturing operations.

**Kennel:** A facility other than a residence, where four or more dogs or cats, or a combination thereof, are boarded, whether by the owners of the animals or other persons, with or without compensation. A kennel shall be considered a commercial use.



**Landscaping:** The addition of lawns, trees, plants, and other natural or decorative features to land, including lakes and watercourses. Landscape treatment can include walks or patios.

**Land Use Plan:** One of the elements of a Comprehensive Plan, usually developed concurrently with the Transportation/ Thoroughfares Plan. Section 17 1 1 (c)(ii) of the **MISSISSIPPI CODE OF 1972**, Annotated, As Amended, defines the term as follows: “a land use plan designates in map or policy form the proposed general distribution and extent of the used of land for residences, commerce, industry, recreation, and open space, public/ quasi-public facilities and lands. Background information shall be provided concerning the specific meaning of land use categories depicted in the plan in terms of the following: residential densities; intensity of commercial uses; industrial and public/quasi-public uses; and any other information needed to adequately define the meaning of such land use codes. Projections of population and economic growth for the area encompassed by the plan may be the basis for quantitative recommendations for each land use category.”

**Livestock:** Those animals that are normally considered as farm animals, such as cattle, goats, sheep, horses, ponies, mules, emus, llamas, pigs (any animal in the swine family), chickens, turkeys, ducks, geese, and other similar animals.

**Loft Style Apartment:** A dwelling unit located in the upper story of a business or commercial building, such as an upper story converted to quarters for living.

**Lot:** A parcel of land at least sufficient size to meet the minimum requirements for use, coverage, and area and to provide such yards and other open spaces as specified in the Zoning Ordinance of the City of Magee, Mississippi. Such lot shall have frontage on an improved public (dedicated) street specifically approved by the Mayor and Board of Aldermen through the site plan review process required by this ordinance for multifamily dwellings and other developments.

**Lot Area:** The total area of a lot included within the boundary lines of a lot.

**Lot, Corner:** A lot abutting upon two or more streets at their intersections.

**Lot Depth:** The average horizontal distance between the front and rear lot line.

**Lot, Double Frontage:** A lot which runs through a block from street to street (i.e., has frontage on more than one street); double frontage lots are also called “through lots”.

**Lot Frontage:** The front of a lot shall be construed to be that dimension of a lot abutting on a street. For the purpose of determining yard requirements on corner lots or double frontage lots, all sides of such lots abutting on public streets shall be considered lot frontage, and yards shall be provided as indicated in this Ordinance.

**Lot, Interior:** A lot other than a corner lot.

**Lot Lines:** The lines bounding a lot as such parcel of land is defined herein.





**Lot Line, Front:** In the case of an interior lot, the property boundary line separating said lot from the street. In the case of a corner lot or double frontage lot, the line separating said lot from the street on which the building will face, as determined from the application for a building permit.

**Lot Line, Rear:** The property boundary line opposite and most distant from the front lot line. In the case of a pointed or irregular lot, it shall be an imaginary line parallel to and farthest from the front lot line.

**Lot of Record:** A lot which is a part of a subdivision, the map of which is recorded in the office of the Chancery Clerk of Simpson County, Mississippi, or a lot described by metes and bounds, the description of which has been recorded in said office.

**Lot Width:** The distance from side of lot to side of lot measured at the front minimum building setback line.

**Manufacturing Use:** A facility at which goods are made from secondary materials (previously prepared or refined materials) or raw materials (unrefined materials) through the use of machinery and labor and often employing assembly line techniques. In the case of “light” manufacturing uses, most goods are produced from secondary materials, except for processing, packaging, or canning of food products, and little or no water is used in the manufacturing process. In the case of heavy” manufacturing, goods are often produced from raw materials and may involve the use of large amounts of water.

**Manufactured Home:** These are homes built entirely in a factory under a Federal building code administered by the U.S. Department of Housing and Urban Development (HUD). The Federal Manufactured Home Construction and Safety Standards (commonly known as the HUD Code) went into effect June 15, 1976. Manufactured homes may be single or multi section and are transported to a site and installed.

**Manufactured Home Park:** An area, tract, site or plot of land of at least ten acres, which has been planned, improved and meets the requirements of this Ordinance, and in which spaces are provided on a rental basis or lease basis only for owner occupied homes or in which both the space and the manufactured home are offered to the public on a rental or lease basis only.

**Manufactured Home Space:** A plot of ground within a manufactured home park designed for and designated as (on an approved site plan) the location of one manufactured home, and which has water, sewer and electricity at the space.

**Manufactured Home Stand or “Pad”:** The paved runners or paved parking area in each manufactured home space upon which the manufactured home is placed, together with the paved patio and paved off street vehicular parking area.

**Mobile Food Preparation Vehicle/Food Truck:** any moveable car, van, truck, trailer, or other type of vehicle from which food is prepared, processed, stored, or used to sell and dispense food to consumers in the City of Magee.



**Mobile Home:** This is the term used for factory built homes produced prior to June 15, 1976.

**Modular Homes:** These factory built homes are built to the state, local or regional code where the home will be located. Modules are transported to the site and installed.

**Mortuary:** See “Funeral Home”.

**Motel:** See “Hotel”.

**Multiple Family Dwelling:** See “Dwelling, Multiple Family”.

**Nonconformities:** Any land, lot, building, structure or parts thereof existing prior to the enactment of this Ordinance, which subsequent to the enactment of this Ordinance or amendment thereto, does not conform with the use regulations and/or dimensional regulations of the district in which it is situated, and/or does not comply with any other requirements herein. (See Section 2001 of this Ordinance for definitions of the various types of nonconformities, including (1) nonconforming undeveloped lots of record,” (2) nonconforming structures, and (3) nonconforming uses).

**Nursery, Child Care:** See “Child Care Facility”.

**Nursery, Horticultural:** Commercial uses in which flowers and plants are stored and/or cultivated for retail sale and related products are offered for retail sale.

**Nursing Homes:** See “Convalescent Home”.

**Open Space or “Common Open Space”:** A parcel or parcels of land not occupied by dwellings or residential structures, accessory structures and yards, which may consist of jogging trails, tennis courts, a golf course, swimming pool, associated recreational buildings and the like, and which is permanently maintained in a suitable state for the shared enjoyment by the owners and/or occupants of individual dwelling units or residential structures within a particular development (such as a conventional residential subdivision, an apartment complex, a manufactured home park or a Planned Unit Development).

**Office:** A room, group of rooms or building in which commercial activities primarily involving the provision of services rather than the sale of commodities are conducted.

**Office Park:** A development on a tract of land, either subdivided or on a single large lot, containing a number of separate office buildings, supporting uses and open space designed, planned, constructed and managed on an integrated and coordinated basis.

**Panelized Homes:** These are factory built homes in which panels a whole wall with windows, doors, wiring and outside siding are transported to the site and assembled. The homes must meet state or local building codes where they are sited.



**Parking Space:** For the purposes of this Ordinance, the term “parking space” shall refer only to parking places not located on a public street. Each parking space shall be sufficient in size to store one full size automobile, or 200 square feet in area for each such space, exclusive of the necessary maneuvering space providing access to each parking space, unless otherwise approved as part of the site plan review Process.

**Patio House or Patio Home:** See “dwelling, patio (or house or home)”.

**Planned Unit Development (PUD):** An area of a minimum contiguous size, as specified by this Ordinance, to be planned and developed as a single entity containing one or more residential clusters and in which land not used for residential structures or yards but required by the basic zoning of the site shall be reserved collectively in contiguous units accessible to all building sites in the development as open space for the purpose of providing recreational facilities and pedestrian circulation. Two family or multiple family dwellings, commercial development or public/quasi-public facilities or utilities may only be permitted in a Planned Unit Development if a Development Plan is submitted and appropriate rezoning (or a Special Exception for public/quasi-public uses) is approved by the Mayor and Board of Aldermen.

**Planning/Zoning Commission:** The duly appointed Planning/Zoning Commission of the City of Magee, Mississippi.

**Planting Screen:** Densely planted vegetation used to visually shield or obscure abutting or nearby structures or uses from other uses or structures.

**Plat:** A map, plan or layout of a subdivision.

**Portable Building:** See “Building, Portable”.

**Pre Cut Homes:** This is the name for factory built housing in which building materials are factory cut to design specifications, transported to the site and assembled. Pre-cut homes include kit, log and dome homes. These homes must meet local, state or regional building codes.

**Principal Structure or Use:** The main building(s) or dominant use(s) of a lot.

**Property Line:** The legal boundary line separating buildings or tracts in different ownership.

**Public/Quasi-Public Facilities and Utilities:** See “Facilities and Utilities, Public/Quasi Public”.

**Recreational Vehicle (RV):** See “Transient Trailer” or “Travel Trailer”.

**Rest Home:** See “Convalescent Home”.

**Restaurant:** A commercial establishment where food and beverages are prepared, served and consumed primarily within the principal building, but not including “drive in restaurants” as defined herein. Restaurants” may offer some “carry out” services where food and beverages are consumed off



the premises. This definition is not intended to exclude restaurants which provide food and beverages to customers at “drive through windows”, where customers in motor vehicles merely pick up food and beverages at such windows and consume same usually off the premises.

**Restaurant, Drive In:** A commercial establishment where food and beverages are prepared and where all or a significant portion of the consumption takes place outside of the building, often in a motor vehicles parked for “curb service” (with two way speakers) on the site.

**Rooming House:** A building or single-family dwelling, other than a hotel or motel, where lodging only is provided for compensation to one or more but not exceeding ten (10) persons for a time period not exceeding thirty (30) consecutive days. In this Ordinance, a rooming house is distinct from businesses that host weddings, events, and parties. Owners, managers, or hosts of rooming houses are not permitted to sell beer, wine, or other alcoholic beverages to guests without the requisite state license and local and municipal permits. Rooming houses shall not be used to host open-invite gatherings, advertised or unadvertised, and they shall not advertise as party friendly. All city ordinances apply to rooming houses, including zoning restrictions and the noise ordinance. Rooming houses are permitted by conditional use in A-1, R-1, R-2, RE, and DPD.

**Schools:** The term “school” as used in this Ordinance shall include public, private, and parochial institutions of learning, including trade or industrial schools” (i.e., those schools offering training to students in skills required for the practice of trades and industry), but excluding Institutions of Higher Learning (colleges and universities), which shall be zoned as “Special Use” Districts only.

**Screening:** The method by which a view of one site from another adjacent site is shielded, concealed, or hidden. Screening techniques include fences, walls, hedges, berms or other features. Sometimes used in conjunction with a buffer yard.

**Semi Trailer:** A vehicle (of the trailer type) so designed and used in conjunction with a truck tractor.

**Service Station:** See “Gasoline Service Station”.

**Setback:** The area between the street right of way line and the building setback line.

**Setback Line or Building Setback Line:** A line delineating the minimum allowable distance between the street right of way and the front of a structure within which no building or other structure shall be placed. The minimum distance is prescribed by this Ordinance. The building setback line is parallel to or concentric with the street right of way line.

**Shopping Center:** A group, consisting of five or more commercial establishments, planned, developed and managed as a unit, with adequate off street parking facilities provided on the property and related in its location, size, and type of stores to the trade area or neighborhood which the unit serves.

**Side Street:** A street bordering the side of a lot and intersecting the street on which a structure on the lot faces, as determined by the Zoning Administrator; in the case of buildings (as opposed to other types



of “structures”), the street which the building faces shall be determined by the principal entrance to the building.

**Sign:** Any device, structure, fixture, or placard using graphics, symbols, and/or written copy designed specifically for the purpose of advertising or identifying any establishment, product, services, activity, place, person or any other item of information. Signs may be further defined as to the following types:

**Billboard:** An outdoor advertising sign structure usually in the form of a board, panel or tablet that directs attention to goods, merchandise, entertainment or services offered elsewhere than the premises where the sign is located.

**Identification Sign:** An on premise ground or wall mounted sign containing no advertising matter, which is intended to identify one of the following land uses: a residential subdivision, Planned Unit Development, apartment/condominium complex, an office building containing more than one tenant, a group (more than one) of businesses/organizations on a single lot, a shopping center, a public/quasi-public facility or utility, or an industrial park. Identification signs may only contain the following information: the “overall” name of the facility (not the individual occupants or tenants); the street address of the land use; the type of activity conducted on the premises, such as apartments, shopping center or mall, church, school, hospital, etc.

**Ground mounted Sign (or “Ground Sign”):** A sign erected on a free standing frame, mast or pole and not attached to any building.

**Wall Sign:** Any sign affixed directly to or painted on, or otherwise inscribed on the outside wall of a building with the face parallel to and projecting no more than 12 inches from the building wall.

**Projecting Sign:** Any sign attached to any outside building wall and extending more than 12 inches beyond the surface of such wall.

**Marquee or Canopy Sign:** Any sign affixed to a marquee or canopy, as such terms are defined by this Ordinance; such signs may be affixed parallel (i.e., not projecting) to the sides or hung beneath a marquee or canopy.

**Roof Sign:** Any sign erected, constructed, or maintained on or above a roof or on top of or above the parapet of a building.

**Changeable Copy Sign (Manual):** Any sign on which copy is changed manually in the field (i. e., reader boards with changeable letters or changeable pictorial panels).

**Changing Sign (Automatic):** Any sign with an electronically or electrically controlled message center or reader board, where different copy changes are shown on the same lamp bank. No mechanical means.



**Externally Illuminated Sign:** Any sign which reflects light from a source intentionally directed upon it; for example, by means of floodlights, gooseneck reflectors, or externally mounted florescent light fixtures.

**Internally Illuminated Sign:** Any sign designed to provide artificial light through exposed lighting on the sign face (such as neon tubing or light bulbs arranged to form copy) OR through transparent or translucent material from a light source within the sign; this definition includes automatic changing signs.

**Construction Sign:** An on premises temporary sign erected during the period of construction, indicating the names of the architects, contractors, owners, financial supporters, sponsors and similar persons or firms involved with the construction and development of the project.

**Real Estate Sign:** An on premises temporary sign erected to announce the sale, rental, or lease of real property.

**Window Sign:** A sign placed in a window inside a building.

**Miscellaneous Sale Sign:** An on premises temporary sign advertising a “garage or yard sale”, the sale of specific items such as pets, a vehicle or boat, and similar signs. As used in this Ordinance, miscellaneous sale signs DO NOT refer to products or services offered as a home occupation, such as “Tax Returns Prepared”; home occupations shall be regulated by the zoning ordinance.

**Temporary Sign:** A sign which is not permanent and is erected with a time limitation.

**On Premise Sign:** A sign which attracts attention to a product, service, or entertainment which is conducted, sold, produced or offered on the premises where the sign is located.

**Off Premise Sign:** A sign which attracts attention to a product, service, or entertainment which is conducted, sold, produced or offered off the premises where the sign is located.

**Site Plan:** A drawing indicating the location of existing and proposed buildings or other structures, and, where required by this Ordinance, landscaping and planting screens and points of access/egress and driveways on a single lot. A “site plan” differs from a “subdivision plat” in that a subdivision plat reflects certain required information for two or more lots.

**Site Plan Review:** The process specified under Sections 2207 through 2210 of this Ordinance in which site plans for certain proposed developments and/or site plans (when required by the Zoning Administrator in coordination with other City officials) accompanying applications for dimensional variance, conditional use, and rezoning are reviewed by City officials, the Planning/Zoning Commission and the Mayor and Board of Aldermen for conformance with this Ordinance and other applicable laws and codes, and to determine what other special restrictions (if any) need to be applied if the site plan and application are approved by the Mayor and Board of Aldermen.



**Specialty Shop:** A store that specializes in a particular line of merchandise, such as a baked goods, candy, clothing, hardware, clothing, antiques, bicycles, etc.

**Special Exception:** See “Conditional Use”.

**Specified Anatomical Areas:** Less than completely and opaquely covered human genitals, pubic region, buttocks, anus or less than 50% of the female breast below a point immediately above the areolae; or human male genitals in a discernibly turgid state even if completely and opaquely covered.

**Specified Sexual Activity:** Human genitals in a state of sexual stimulation or arousal; acts of human masturbation, sexual intercourse, or sodomy; fondling or other erotic touching of human genitals, pubic regions, buttocks or female breasts; flagellation or torture in the context of a sexual relationship; masochism, erotic or sexually oriented torture, beating or the infliction of physical pain; erotic touching, fondling or other such contact with an animal by a human being; or human excretion, urination, menstruation, vaginal or anal irrigation as part of or in connection with any of the activities set forth in this section.

**Spot Zoning:** The improper zoning or rezoning of a lot or parcel of land to benefit an owner for a use incompatible with surrounding uses. While such spot zoning may not be illegal per se, it is generally regarded as an improper practice.

**Story:** That portion of a building included between the surface of any floor and the surface of the next floor above it, or if there be no floor above it, then the space between the floor and the ceiling next above it. For the purposes of height measurement, a basement shall be counted as a story when more than one half of its height is above the average grade elevation, or when the basement is used for commercial activities (See “Basement”).

**Street:** A publicly owned thoroughfare which affords the principal means of access to abutting property; such thoroughfares are dedicated by a property owner for public use, accepted by the responsible political entity in which the street is located and is so dedicated, and recorded in the Office of the Simpson County Chancery Clerk.

**Street Right of Way Line:** The legal property boundary line delineating the street right of way and the abutting property.

**Strip Development:** Commercial development, usually one store deep, that fronts on a major street.

**Structure:** Anything constructed or erected, the use of which requires a fixed location on the ground, or attached to something having a fixed location on the ground. Among other things, structures include buildings, manufactured homes, walls, fences, and billboards, but shall not include “Transient Trailers (Travel Trailers)” as defined herein. The term structure shall be construed as if followed by the words “or part thereof”. The term “structure” is not intended to include driveways, patios, parking lots, or utilities (i.e., utility lines running to a structure).



**Structural Alteration of a Building:** See “Building, Structural Alteration of”

**Subdivider:** Any person, firm, partnership, corporation or other entity acting as a unit, who, having an interest in land, causes it, directly or indirectly, to be divided into a subdivision.

**Subdivision:** The division of any lot, tract or parcel of land into two (2) or more lots for the immediate or future purpose of sale or building development.

**Subdivision, Major:** All subdivisions not classified as minor subdivisions, including but not limited to subdivisions of five (5) or more lots, or any size subdivision requiring any new street or extension or the creation of any public or quasi-public improvements.

**Subdivision, Minor:** Any subdivision of four (4) or fewer lots fronting at a minimum of 60% of required lot width on an existing street, not involving any new street or road, or the extension or the creation of any public or quasi-public improvements, and not adversely affecting the remainder of the parcel or adjoining property, and not in conflict with any provision or portion of the Comprehensive Plan, Zoning Ordinance, or Subdivision Regulations.

**Substantial Improvement:** Any repair, reconstruction or improvement of a structure, the cost of which equals or exceeds fifty (50) percent of the actual cash value of the structure either; (1) before the improvement is started, or (2) if the structure has been damaged and is being restored, before the damage occurred. Substantial improvement is started when the first alterations of any structural part of the building commences.

**Theater, Motion Picture:** A building or part of a building devoted primarily to the showing of motion pictures on a paid admission basis.

**Theater, Drive In:** An open lot or part thereof, with its appurtenant facilities devoted primarily to the showing of moving pictures or theatrical productions, on a paid admission basis, to patrons seated in automobiles or on outdoor seats.

**Through Lot:** See “Lot, Double Frontage”.

**Thoroughfares Plan:** The primary component of the “Transportation Plan”, which is one of the elements of a Comprehensive Plan, usually developed concurrently with another element, the “Land Use Plan”.

**Townhouse:** A single family dwelling constructed in a series or group of attached units with property lines separating each unit. (From: Standard Building Code).

**Townhouse Subdivision:** A subdivision in which the developer proposes to partition land into individual lots and construct townhouses wherein both the dwellings and the lots will be individually owned by the residents.

**Tractor:** A vehicle designed, constructed, or used for drawing other vehicles.





**Trailer:** A vehicle without motive power, designed to carry property or passengers wholly on its structure and which is drawn by a motor vehicle.

**Transient Trailer (Travel Trailer):** A portable or mobile living unit used for temporary human occupancy away from the place or residence of the occupants. For the purposes of this Ordinance, such transient trailers shall be considered a vehicle and not a structure. The term “transient trailer” or “travel trailer” shall include pick-up truck campers, motor homes, camping trailers and recreational vehicles.

**Transient Trailer Park:** A commercial operation where space and service accommodations for transient trailers are provided for a fee on an overnight or daily basis.

**Transient Vendor:** any person who transacts transient business in this state either in one locality or by traveling from place to place in this state. The term includes a vendor who for the purposes of carrying on such business hires, leases, uses, or occupies any building, structure, motor vehicle, railroad car, or real property.

**Transportation Plan:** One of the elements of a Comprehensive Plan. Section 17 1 1 (c)(ii) of the MISSISSIPPI CODE OF 1972, Annotated, As Amended.

**Truck Stop:** Any area of land, including the structures thereon, that is used for the servicing of heavy trucks (i.e., tractor trailer combinations designed for transporting large cargoes), and which may offer food and beverages in addition to lodging.

**Truck Tractor:** A motor vehicle designed and used for drawing other vehicles and so constructed as to carry a load other than a part of the weight of the vehicle and load so drawn and has a gross vehicle weight (GVW) over ten thousand (10,000) pounds.

**Undeveloped Lot:** A vacant lot or parcel of land.

**Use:** The specific purpose for which land or a building is designed, arranged, intended, or for which it is or may be occupied or maintained. The term “permitted use” shall not be deemed to include any nonconforming use.

**Use, Accessory:** See “Accessory Use”.

**Utility:** See “Facilities and Utilities, Public/Quasi Public”.

**Vape Shop (or Electronic Cigarette Shop):** A shop selling electronic cigarettes, personal vaporizers, electronic nicotine delivery systems or other vaping products.

**Variance:** A relaxation of the terms of the Zoning Ordinance where such variance will not be contrary to the public interest and where, owing to conditions peculiar to the property and not the result of the actions of the applicant, a literal enforcement of the Ordinance would result in unnecessary and undue hardship. However, financial hardship shall not be considered justification for granting a variance. The criteria for issuing a variance are listed under Section 2504 of this Ordinance. As used in this Ordinance,



a variance is authorized only for height, area, and size of structure or size of yards and open spaces. Establishment or expansion of a use not permitted shall not be allowed by variance, nor shall a variance be granted because of the presence of nonconformities in the zoning district or uses in an adjoining district.

**Vehicle:** Any device for carrying passengers, goods, or equipment, usually moving on wheels. This definition does not include manufactured homes, which are considered structures for the purposes of this Ordinance.

**Veterinary Hospital:** See “Hospital, Veterinary”.

**Yard (or “Minimum Yard” or “Setback”):** The required open space between any main building or portion thereof and the adjoining lot lines, which shall remain unoccupied and unobstructed by any portion of a structure, except as otherwise specifically provided herein. In measuring a lot for the purpose of determining the minimum front, side or rear yard, the shortest horizontal distance between the lot line and the nearest vertical structure shall be used.

**Yard, Front:** The required unoccupied and unobstructed space on the same lot with a main building, extending the full width of the lot, and situated between the front property line and the nearest vertical portion of the main building.

**Yard, Rear:** The required unoccupied and unobstructed space on the same lot with a main building, situated between the rear property line and the nearest vertical portion of the main building, and extending the full width of the lot.

**Yard, Side:** The required unoccupied and unobstructed space on the same lot with a main building, situated between the side property line and the nearest vertical portion of the main building.

**Zoning Administrator:** The official (or officials) charged by the Mayor and Board of Aldermen with the administration and enforcement of this Zoning Ordinance, or his duly authorized representative.

**Zoning Commission:** See “Planning/Zoning Commission”

**Zoning District:** See “District.”



# ARTICLE III: ESTABLISHMENT OF ZONING DISTRICTS; PROVISION FOR OFFICIAL ZONING MAP

## SECTION 300 – ZONING DISTRICTS

For the purpose of promoting public health, safety, morals, or general welfare, the City of Magee, Mississippi, is hereby divided into the following zoning districts:

- A-1 Agricultural District
- R-1 Single Family Residential District
- R-2 Moderate Density Residential District
- R-3 High Density Residential District
- RE Residential Estate District
- RM Manufactured Home Park District
- PUD Planned Unit Development District
- MX Mixed Use Residential/Restricted Commercial
- C-1 Restricted Commercial District
- DPD Downtown Preservation District
- C-2 General Commercial District
- C-3 Major Thoroughfares Commercial District
- C-4 Adult Entertainment Commercial District
- I-1 Limited Industrial District
- I-2 Heavy Industrial District
- S-1 Special Use District
- MOD Medical Overlay District



## SECTION 301 – OFFICIAL ZONING MAP

The aforesaid zoning districts are identified and delineated on a map entitled “Official Zoning Map: City of Magee, Mississippi”, and said map, together with all explanatory matter thereon, is hereby adopted by reference and declared to be a part of this Ordinance.

**301.01 Map Certified:** The Official Zoning Map shall be identified by the signature of the Mayor, attested by the City Clerk, and shall bear the seal of the City under the following words:

“This is to certify that this is the Official Zoning Map of the City of Magee, Mississippi, as adopted by the Mayor and Board of Aldermen on \_\_\_\_\_.”

**301.02 Location of Official Zoning Map:** Regardless of the existence of purported copies of the Official Zoning Map which may from time to time be prepared or printed, the Official Zoning Map bearing the certificate specified under Section 301.01 and located in the City Hall of City of Magee shall be the final authority as to the zoning status of land and water areas, buildings, and other structures in the City of Magee.

**301.03 Public Inspection of Map:** The Official Zoning Map shall be available for public inspection as provided by law during normal business hours of the City Hall of City of Magee.

**301.04 Map Amendment:** If, in accordance with the provisions of this Ordinance and Statutes of the State of Mississippi, changes are made in the zoning district boundaries or other matters portrayed on the Official Zoning Map, such changes shall be made within thirty (30) days after the amendment has been approved by the Mayor and Board of Aldermen.

Since the Official Zoning Map is part of this Ordinance, any amendments to the Official Zoning Map shall be accomplished in accordance with state statutes relating to passage of ordinances. Therefore, before the Official Map may be amended, an “Ordinance of Rezoning” shall be drafted and passed by the Mayor and Board of Aldermen in accordance with state law. An unauthorized change of whatever kind by any person or persons shall be considered a violation of this Ordinance and punishable as provided under Section 2514.

## SECTION 302 – REPLACEMENT OF OFFICIAL ZONING MAP

In the event that the Official Zoning Map becomes damaged, destroyed, lost, or difficult to interpret because of the nature or number of changes and additions, the Mayor and Board of Aldermen may, by ordinance, designate a new Official Zoning Map which shall replace the prior zoning map. The new Official Zoning Map may correct drafting errors or other omissions on the prior Official Zoning Map, but no such correction shall have the effect of amending the original Official Zoning Map or any subsequent amendment thereof. The new Official Zoning Map shall be identified by the signature of the Mayor, attested by the City Clerk, and shall bear the seal of the City under the following words:



“This is to certify that this Official Zoning Map replaces the Official Zoning Map adopted as part of the Zoning Ordinance of the City of Magee, Mississippi, on \_\_\_\_\_.”

## SECTION 303 – RULES FOR INTERPRETATION OF DISTRICT BOUNDARIES

Where uncertainty exists as to the boundaries of districts as shown on the Official Zoning Map, the following shall apply:

- A. Boundaries indicated as approximately following the center lines of streets, highways, or alleys shall be construed to follow such center lines.
- B. Boundaries indicated as approximately following platted lot lines shall be construed as following such lot lines.
- C. Boundaries indicated as approximately following City limits shall be construed as following such City limits.
- D. Where the boundary of a district follows a railroad right of way, such boundary shall be deemed to be located on the right of way line to which it is closest.
- E. Boundaries indicated as approximately following the center lines of streams, rivers, canals, lakes or other bodies of water shall be construed to follow such center lines.
- F. Where physical or cultural features existing on the ground are at variance with those shown on the Official Zoning Map, or in other circumstances not covered by Section 303, the Mayor and Board of Aldermen shall interpret the district boundaries.
- G. Where a district boundary line divides a lot which was in a single ownership at the time of passage or amendment of this Ordinance, the Mayor and Board of Aldermen may permit, as a special exception, the extension of the use not to exceed fifty (50) feet beyond the district line into the remaining portion of the lot.
- H. Boundaries indicated as parallel to or extensions of features indicated in Section 303, Subsections (a) through (g) above shall be so construed.



## ARTICLE IV: GENERAL REGULATIONS

### SECTION 400 – APPLICATION OF REGULATIONS

**400.01 Compliance Required:** No building, structure, or land shall hereafter be used or occupied, and no building or structure or part thereof shall hereafter be erected, constructed, reconstructed, moved or structurally altered except in conformance with all of the regulations specified for the District in which it is located. Furthermore, no person shall use or occupy a building, structure or land within the City of Magee for an activity which requires a federal, State of Mississippi and/or City license until said license is obtained from the appropriate authorities.

**400.02 Nonconformities Defined:** “Nonconformities” shall consist of any land, lot, building, structure, or parts thereof, or the various uses to which those items are or were put, and which lawfully existed prior to the enactment of this Ordinance; but which subsequently do not comply with the provisions of this Ordinance and the requirements of the district wherein located. The regulations pertaining to such nonconformities are established in the district regulations and under Article XXIII.

**400.03 Permitted Uses Constitute Conforming Uses:** Any land use which is permitted as a conditional use in a particular district under the terms of this Ordinance shall not be deemed a nonconforming use in such district, but shall without further action be considered a conforming use.

**400.04 District Regulations Constitute Minimum Regulations:** The regulations established in this Ordinance within each district (Articles V through XXI) shall constitute minimum regulations unless otherwise noted.

**400.05 Uniformity within Districts:** The regulations and provisions established by this Ordinance for each district shall apply uniformly within each district of the same name and shall apply uniformly to each class or type of building, structure, use, or land therein except as otherwise provided.

**400.06 Areas Annexed After Enactment of This Ordinance:** Any land annexed into the City of Magee following enactment of this Ordinance shall bear the zoning classifications of Simpson County and be subject to the zoning regulations of Simpson County (if applicable), until due public notice of hearings is given to consider the zoning of all or part of such annexed land in accordance with the Zoning Ordinance of the City of Magee. Following such public hearings and action by the Mayor and Board of Aldermen, the annexed land shall be subject to the regulations of this Ordinance rather than those of Simpson County.



**400.07 Pending Applications for Building Permits:** Nothing in this Ordinance shall require any change in the overall layout, plans, construction, size or designated use of any development, building, structure or part thereof for which official approvals and required building permits have been legally granted before the enactment of this Ordinance. Construction shall have been started within six (6) months of the effective date of this Ordinance and completed within a subsequent two year period and not discontinued until completion except for reasons beyond the builder's control. All permits for which construction has not begun within six (6) months of the effective date of this Ordinance are hereby revoked and void.

**400.08 Conformance with Subdivision Regulations:** No building shall be constructed on any lot which does not conform to the provisions of the Subdivision Regulations of the City of Magee.

## SECTION 401 – DIMENSIONAL CONTROLS

**401.01 Reduction of Yards and Lots Below Minimum Requirements Prohibited:** No yard or lot of record existing at the time of passage of this Ordinance shall be reduced in dimension or area below the minimum requirements set forth herein. Yards or lots of record created after the effective date of this Ordinance shall meet at least the minimum requirements established by this Ordinance.

**401.02 Front Yards on Corner or Double Frontage Lots:** On corner lots or double frontage lots (“through lots”), each side fronting on a street shall be considered a front yard, and the required front yard setback shall be measured from each existing right of way upon which the lot abuts. Rear yards for corner lots shall be the yard opposite the main entrance to the building.

**401.03 Determination of Setbacks:** In measuring a required front yard (i.e., setback), the minimum horizontal distance between the existing right of way line and the main structure shall be used.

**401.04 Visibility at Intersections:** On a corner lot in any district, nothing shall be erected, placed, planted, or allowed to grow in such a manner as to materially impede the vision of motor vehicle operators between a height of two and one half (2 2) and ten (10) feet above the center line grades of the intersecting streets and within a triangular area bounded by the right of way lines for a distance of twenty five (25) feet from the intersection and a straight line connecting said points twenty five (25) feet back from the intersection of said right of way lines.

**401.05 Accessory Buildings or Uses:** No accessory building or use shall be placed within the required front yard or side yard of any main building or use in any district. However, an accessory building or use may be placed in the required rear yard of any main building or use in R-1, R-2, MX, or RE districts, provided that the accessory building or use is at least ten (10) feet from the rear property line. Accessory buildings shall not cover more than ten percent (10 %) of the rear yard. No accessory building shall exceed a height of twenty (20) feet.



**401.06 Railroad Setbacks:** In all residential zoning districts a buffer strip of at least one hundred (100) feet in depth in addition to the normal setback required in the district shall be provided adjacent to the railroad right of way. This strip shall be part of the platted lots in a residential subdivision (or apartment/ condominium complex lot) and the following wording shall be shown on the plat or site plan: “This strip is reserved for screening. The placement of structures hereon is prohibited.”

**401.07 Exceptions to Height Regulations:** The height regulations contained in the District Regulations of this Ordinance do not apply to spires, belfries, cupolas, antennas, water tanks, ventilation chimneys, masts, towers, or other appurtenances usually required to be placed above the roof level and not intended for human occupancy.

## SECTION 402 PUBLIC/ QUASI PUBLIC FACILITIES AND UTILITIES

All public and quasi-public facilities and utilities, as defined under Article II of this Ordinance, may be located in any district in the City, provided:

- A. That all applicable requirements of federal, state and county or city laws shall be met.
- B. That all such proposed uses shall be subject to the procedures stated under Section 2505 relative to Conditional Uses (Special Exceptions).
- C. No public or quasi-public facility or utility shall be located in a residential district or other district where such use would adversely affect the surrounding area.

## SECTION 403 – DIMENSIONAL REQUIREMENTS FOR PUBLIC/QUASI-PUBLIC FACILITIES AND UTILITIES IN ALL DISTRICTS

Developers of churches, schools, hospitals, civic organizational buildings, country clubs, and other public/ quasi-public facilities or utilities in any district shall comply with the following dimensional requirements:

**403.01 Maximum Building Height:** 35 feet, unless greater height is specifically approved by the Mayor and Board of Aldermen based upon the required site plan review.

**403.02 Minimum Lot Area:** Minimum lot areas for all public/quasi-public uses shall be based upon the proposed use, subject to approval of a site plan submitted in accordance with Sections 2507 through 2510 of this Ordinance.

**403.03 Minimum Lot Width:** Established based upon proposed use.

**403.04 Minimum Yards:** Minimum yards for public/quasi-public structures shall be the same as for all other structures in individual zoning classifications.





## SECTION 404 – REQUIRED LANDSCAPING ALONG ALL ARTERIAL STREETS IN ALL ZONING DISTRICTS

**404.01 Arterial Street Landscaping for Subdivisions:** Developers of all residential, commercial or industrial subdivisions shall provide a landscaped easement at least ten (10) feet in width consisting of grass, shrubs and trees along all existing or proposed streets or highways designated as Principal Arterial or Minor Arterial on the adopted Thoroughfares Plan of the City of Magee. The spacing, sizes and specific types of landscaping material to be installed within this landscaped easement shall be shown on the preliminary plat for all proposed subdivisions. Subdividers shall refer to the standards adopted by the City of Magee regarding such required landscaping along arterial streets. A preliminary plat shall not be approved unless the developer's proposals for the landscaped strip are acceptable to the Planning/Zoning Commission. This requirement is intended to ensure consistent treatment along the traffic frontage, which is essential for appearance and permanency.

At the time the final subdivision plat is submitted for any subdivision, the developer shall submit with his application for final plat approval a legal instrument or instruments which state that the assumption of liability insurance, taxes and maintenance of the required landscaped easement shall rest with the developer, if he retains ownership of such areas, or with a homeowners association if ownership of such landscaped areas is transferred to a homeowners association.

No fence shall be erected in a manner which blocks access to this required landscaped easement.

**404.02 Arterial Street Landscaping for Developments Not Involving the Subdivision of Land:** Developers of all multiple family residential (apartments or condominiums), manufactured home parks, commercial, industrial or public/quasi-public uses not involving the subdivision of land shall provide a landscaped strip at least ten (10) feet in width consisting of grass, shrubs and trees along all existing or proposed streets or highways designated as Principal Arterial or Minor Arterial on the adopted Thoroughfares Plan of the City of Magee. The spacing, sizes and specific types of landscaping material to be installed within this landscaped easement shall be shown on the required site plan. Developers shall refer to the standards adopted by the City of Magee regarding such required landscaping along arterial streets. A site plan shall not be approved unless the developer's proposals for the landscaped strip are acceptable to the Mayor and Board of Aldermen. This requirement is intended to insure consistent treatment along the traffic frontage, which is essential for appearance and permanency. Maintenance of this required landscaped strip shall be the responsibility of the property owners and not the City of Magee. Failure to maintain the landscaping in a satisfactory manner shall constitute a violation of this Ordinance and be subject to the penalties imposed herein.



No fence shall be erected in a manner which blocks access to this required landscaped easement.

## SECTION 405 – BUFFER YARDS/SCREENING STANDARDS

**405.01 Purpose and Intent:** the purpose and intent of the Buffer/Screening Standards is to maintain many of the environmental features and amenities of the City for present and future generations. Adherence to these regulations will improve the appearance and compatibility of land uses and other development within the City through the installation and maintenance of plantings and fencing for screening and aesthetic effects, thereby serving to protect and preserve the appearance, character, value and safety of the total urban area and nearby properties. Attractive, well maintained buffer yards improve the quality of developing neighboring property owners that the adjacent project will remain relatively unobtrusive. It is intended that these provisions shall constitute minimum requirements.

**405.02 Purpose of Buffer Yards and Screens:** The purpose of a buffer yard is to provide a space or distance between two (2) incompatible uses. The purpose of screening is to provide an effective visual barrier between an unsightly or distracting activity and adjacent properties or public ways to preserve property values and assure compatibility of uses. It is also the purpose of these provisions to prescribe standards for development and maintenance of planting, fences, and walls, for conservation and protection of property through provision of barriers against traffic, trespass, noise, heat, glare, and dust, and through improvement of the appearance of individual properties, neighborhoods, and the City. These standards shall apply to all landscaping and screening required by other provisions of the zoning regulations.

**405.03 General Standards:** Buffer yards and screens require Site Plan Review. Such required site plan shall set forth yards and open spaces, screening walls, or fences and other development and protective requirements considered necessary to create a reasonable transition to and protection of the adjacent property. When the developer needs to ask for a variance from these Buffer Yard Regulations, an alternative Design Plan which shall fulfill the intent of this Ordinance must be submitted to the Planning/Zoning Commission, which will, upon review, make a recommendation regarding the submission. Reference: Site Plan Review, Sections 2507 - 2510. Variances shall not be granted, which are less than the next lowest minimum standard, and only then if the size of the lot is such that a full buffer is not possible. The site plan should show plant succession, drainage patterns, and landscape design in order to determine if the trees/vegetation grow well in this region, and also if they make good visual screens.



**405.04 Buffer Yard Standards Relating to Abutting Properties:** In the table below, when a district abuts a use indicated, a buffer yard and screen shall be provided by the developing use applying for a building permit as listed in Table I:

**TABLE I: BUFFER YARD AND SCREEN**

Use District	Abutting Use District	Minimum in Feet	
		Width	Screen Height
<b>R-1</b>	A-1, RE	10	6
<b>R-2</b>	A-1, RE, R-1	10	6
<b>R-3</b>	A-1, RE, R-1, R-2	10	6
<b>RM</b>	A-1, RE, R-1, R-2, R-3	10	6
<b>MX</b>	A-1, RE, R-1, R-2, R-3, RM	20	6
<b>C-1</b>	A-1, RE, R-1, R-2, R-3, RM	20	6
<b>C-2</b>	All Agricultural & Residential Districts, MX, C-1, DPD	20	6
<b>C-3</b>	All Agricultural & Residential Districts, MX, C-1, DPD	30	6
<b>C-4</b>	All Agricultural & Residential Districts, MX, C-1, DPD	30	6
<b>I-1</b>	All Districts except I-2	30	6
<b>I-2</b>	All Districts except I-1	30	6
<b>S-1</b>	All Agricultural & Residential Districts	20	6

**405.05 Screening Relative to Abutting Properties:** In the table above, when a district abuts a use indicated, screening shall be provided as listed. Screening/fencing may consist of architectural and/or vegetative materials as follows:

- A. Architectural Screening: A screen/fence of wood, masonry, stone, concrete or metal may be placed along the property line or along the inner perimeter of the buffer yard so as to provide visual screening at minimum height requirements, at the time of issuance of the Certificate of Occupancy.
- B. Vegetative Screening: Trees and other vegetation as needed, shall be planted so as to provide year round visual screening at heights required by Table I. If screening is exclusively vegetation, minimum height requirements shall be met at the time of issuance of the Certificate of Zoning compliance. Earthen berms are considered a part of vegetative screening.
- C. Combination of materials: Whenever two or more alternative types of landscaping, fences, or walls are prescribed, they may be provided singly or in any combination.

**405.06 Installation and Maintenance:** All buffer yards and screening shall be installed in a sound workman like manner and according to accepted good planting procedures with the quality of plant material as herein described. All screening elements of buffer yards shall be installed so as to meet all other applicable ordinances and code requirements. Buffer yards shall



require protection from encroachment. (Encroachment is defined as any protrusion of a vehicle outside of a parking space, display area or access way into a buffer yard.) The owner shall be responsible for the maintenance of all buffer yards which shall be maintained in good condition so as to present a clean and orderly appearance.

In the event that plants are destroyed or die of natural causes, such materials shall be replaced within six (6) months. Failure of the owner of the property to maintain the buffer yard in good condition, as set forth above, shall subject him to the penalties as set forth in this Ordinance.

No buffer yard shall be abandoned, paved or otherwise employed for purposes other than screening.

**405.07 Visibility at Intersections:** See Section 401.04

**405.08 Intersection of Driveway and Public ROW and/or Private Street:** In any district, nothing shall be erected, placed, planted, or allowed to grow in such a manner as to materially impair or block vision between a height of two and one half (2.5) and ten (10) feet above the center line grades of any interesting street/driveways in the area bounded by the street lines/driveway lines of such corner and a line joining points along said street lines fifteen (15) feet from the point of intersection.

**405.09 Credit for Existing Plant Material:** If the owner can demonstrate that healthy plant material exists on a site prior to its development for the purposes of buffer yard, the application of the above landscape standards may be adjusted by the Planning/Zoning Commission to allow credit for such plant material if such an adjustment is in keeping with and will preserve the intent of this Ordinance.

**405.10 Planned District Standards:** Fences, walls or vegetative screening shall be provided at the perimeter of planned developments where necessary to screen improvements, glare, uses or other influences having an adverse impact either on the planned development or on adjacent property. Such screening shall be of sufficient height as determined by the topography to improve the impact of such adverse elements on the first floor of any use located either within or adjacent to the planned development.

**405.11 Zone Screening Standards:** A screen (wall, fence, or landscaping) not less than six (6) feet or more than eight (8) feet in height shall be erected between commercially zoned property and abutting residentially zoned property at the time that any building or structure is erected on the commercial property. The height of the screening shall be the vertical distance measured from the top of the screen to the lowest point to grade within three (3) feet of such screen on the commercially zoned property. The screening shall be constructed on or immediately adjacent to the line dividing the residential and commercial properties. A new screen shall not be required where there is an existing screen, which substantially conforms to this section on



the abutting residential property. If the existing screen on abutting residential property is the only screen that conforms to this section, and if is removed, a new screen shall be required.

**405.12 Fencing and Landscape Standards:** The screen required herein shall consist of a solid fence or wall at least fifty percent (50%) opaque and not less than six (6) nor more than eight (8) feet in height, but shall not extend within fifteen (15) feet of any street or driveway opening onto a street. The screening shall be placed along the property lines or in case of screening along a street, fifteen (15) feet from the street ROW with landscaping (trees, shrubs, grass, and other planting) between the screening and the pavement. A louvered fence shall be considered solid if it blocks direct vision. Planting of a type approved by the Site Plan Review Committee may also be required in addition to, or in lieu of, fencing. Existing screening which complies with minimum standards may be used to meet the requirements of this Ordinance.

**405.13 Exceptions to Screen Requirements:** The landscaping and screening requirements set forth in other provisions of the zoning regulations shall be subject to the following exceptions:

- A. Equivalent Screening of Abutting Lot. Prescribed fences, walls, or dense landscaping need not be provided along a lot line if a building, fence, wall or dense landscaping of at least equivalent height, opacity, and maintenance exists immediately abutting and on the opposite side of said lot line.
- B. Height Within Required Minimum Yard. Required fences, walls, or dense landscaping need not be higher than 3 and 2 feet in that portion of any required minimum yard which lies within ten (10) feet of any street line.
- C. Lot Too Small to Accommodate a Full Buffer. Property owner may be allowed to substitute a berm or landscaped wall for all or part of the transitional yard requirements. The solid fence or wall should be constructed of materials that are compatible with the principal building.

**405.14 Maintenance of Screens:** All required planting shall be permanently maintained in good growing condition and, whenever necessary, replaced with new plant materials to ensure continued compliance with applicable landscaping requirements. All required fences and walls shall be permanently maintained in good condition and, whenever necessary, repaired or replaced.

In the event that the owner fails to maintain a buffer yard or planting strip as required, the City shall have the right to go onto said property, maintain said buffer yard or planting strip and assess the property owner in the same manner as for taxes. Before such work by the City the owner shall be given notice of the offending condition and a reasonable opportunity to repair it and is entitled to a due process hearing concerning the same.



**405.15 Permits:** Whenever a buffer yard or planting strip is required, it shall be completed prior to issuance of any certificate of occupancy and shall thereafter be maintained with permanent plant materials to provide a screen to abutting properties. They will reduce the possibility of traffic hazards as much as possible. Parking facilities must be designed to require vehicles leaving parking stalls to maneuver on the site to exit onto streets head first.

**405.16 Design Standards for Screens, Buffers, Berms, and Walls:** The purpose of these standards is to screen parking areas from view, to improve the appearance of parking areas near streets, to break the views of large expanses of pavement, to enhance property values and protect investments, to reduce erosion and storm water run off problems, to provide shade, to reduce glare, to encourage the saving of large trees and to reduce fumes and dust.

- A. Screens and buffers are not required along abutting bridge embankments, railroad tracks, slopes and retaining walls and where permanent landscaping is already provided.
- B. Masonry walls, sight proof fencing, or dense landscaping are required between commercial parking lots in side and rear yards abutting parcels that are residentially zoned or contain dwellings. These walls or fencing must be at least six feet high and may be combined with landscaping.
- C. Landscaped buffer strips are required between streets and parking lots or other driving surfaces except those serving single family and duplex dwellings. Interior parking islands are encouraged to be planted with trees and other shrubbery. If earthen berms are used, the berms must be used in conjunction with vegetation. Commercial establishments over one story tall must combine architectural screening with vegetative/ landscaping screening.

**405.17 Fences Other Than Required Buffers:**

- A. All privately owned fences, walls, and hedges must be on the property owned by the owner of the subject fence and not be in any right-of-way.
- B. Maximum heights for fences, walls, and hedges must not conflict with Section 405 of Ordinance #231, the Zoning Ordinance.
- C. Gates must not be designed to swing across property lines or to swing into any right-of-way.
- D. Party walls are governed by state law MS Code § 89-15-3 (2023).
- E. Fencing and wall material must imitate or be actual brick, wood, wrought iron, chain link, metal, or like material. Fence types include stockade, split rail, picket, wrought iron, decorative bollard, and chain link, and are typically constructed of wood, vinyl, and veneered metal. Walls are normally solid-opaque structures built of stone or masonry.



Materials and finishes should be durable and easily maintained, and fencing and walls shall be compatible with the design of the principal building. See the chart below for acceptable placement of fence types and materials:

<u>Use District</u>	<u>Fence Height</u>	<u>Fence Type</u>	<u>Fence Material</u>	<u>Location Allowed</u>
<b>R-1</b>	4 ft minimum, 8 ft maximum  (except picket fences)	Stockade, picket, wrought iron, masonry, chain link	Brick, wood, wrought iron, stone, chain link, or like material	Side, rear, or front yard
<b>R-2</b>	4 ft minimum, 8 ft maximum  (except picket fences)	Stockade, picket, wrought iron, masonry, chain link	Brick, wood, wrought iron, stone, chain link, or like material	Side, rear, or front yard
<b>R-3</b>	4 ft minimum, 10 ft maximum  (except picket fences)	Stockade, wrought iron, bollard, masonry, chain link	Brick, wood, wrought iron, stone, metal, chain link, or like material	Side, rear, or front yard
<b>RE</b>	4 ft minimum, 12 ft maximum  (except picket fences)	Stockade, picket, wrought iron, masonry, chain link	Brick, wood, wrought iron, stone, metal, chain link, or like material	Side, rear, or front yard
<b>RM</b>	4 ft minimum 8 ft maximum  (except picket fences)	Stockade, wrought iron, bollard, chain link	Brick, wood, wrought iron, stone, metal, chain link, or like material	Side, rear, or front yard
<b>MX</b>	4 ft minimum 8 ft maximum  (except picket fences)	Stockade, picket, wrought iron, masonry	Brick, wood, wrought iron, stone, chain link, or like material	Side, rear, or front yard



<b>DPD</b>	2 ft minimum 6 ft maximum  (except picket fences)	Stockade, picket, split rail, wrought iron, chain link	Brick, wood, wrought iron, stone, chain link, or like material	Side, rear, or front yard
<b>C-1</b>	4 ft minimum 8 ft maximum  (except picket fences)	Stockade, wrought iron, picket, chain link	Brick, wood, wrought iron, stone, chain link, or like material	Side, and/or rear yard
<b>C-2</b>	4 ft minimum 10 ft maximum  (except picket fences)	Stockade, wrought iron, picket, chain link	Brick, wood, wrought iron, stone, chain link, or like material	Side and/or rear yard
<b>C-3</b>	4 ft minimum 10 ft maximum	Stockade, wrought iron, masonry, chain link	Brick, wood, wrought iron, stone, chain link, or like material	Side and/or rear yard
<b>A-1</b>	No minimum or maximum height	Stockade, split rail, wrought iron, masonry, chain link	Brick, wood, wrought iron, stone, chain link, metal, or like material	Side and/or rear yard, front yard
<b>I-1</b>	6 ft minimum 12 ft maximum	Stockade, split rail, wrought iron, masonry, chain link	Brick, wood, wrought iron, stone, chain link, metal, or like material	Side and/or rear yard, front yard
<b>I-2</b>	6 ft minimum 12 ft maximum	Stockade, split rail, wrought iron, masonry, chain link	Brick, wood, wrought iron, stone, chain link, metal, or like material	Side and/or rear yard, front yard

- F. Fences and walls shall not be constructed of electrically charged wire, and wire fences such as those with hardware cloth, chicken wire, goat wire, or other agricultural wires are prohibited except in agricultural or industrial zones. Materials not specifically manufactured for permanent fencing are not allowed, and no fence shall be made of, in





whole or part, cloth, canvas, or other like material. The cut or selvage end of the wire or metal fencing may not be exposed at the top of a fence if the height is less than 6.5 feet.

- G. Fences and walls designed for painting or similar surface finishes shall be maintained in their original condition as designed. All exposed steel, except galvanized metal fences, shall have a colored finished coat applied to them and be preserved against rust and corrosion.
- H. Missing boards, pickets, posts, or other fence/wall pieces shall be replaced within 14 days of the damage with material of the same type and quality.
- I. Fences and walls shall be maintained in an upright condition.
- J. Property owners shall be responsible for maintaining the fencing, walls, and hedges on their property and removing any fence, wall, or hedge if it becomes unsightly or detrimental to public safety, health, or welfare.
- K. All nonconforming fences at the time of this amendment must be removed or brought into compliance within six months.
- L. All fences must be permitted by the City of Magee.
- M. Standards for variance approval

When determining a variance to fence, wall, or hedge requirements, the zoning board shall consider the following:

- i. Safety regarding subject property, adjacent properties, ingress and egress, streets, alleyways, and water bodies;
- ii. Visual impact on adjacent properties, streets, alleyways, and water bodies;
- iii. Design concerning other structures on the same lot, adjacent properties, and the neighborhood;
- iv. Impact on ingress and egress, if applicable;
- v. Screening, buffering, or separation of any nuisance or hazardous feature;
- vi. Compatibility with adjacent properties

## SECTION 406 – HOME OCCUPATIONS

Home occupations, as defined under Article II of this Ordinance, may be permitted in any district where residential uses are allowed, subject to the following limitations and such conditions as may be determined by the Mayor and Board of Aldermen for the protection of the health, safety and welfare of the citizens of City of Magee:

**406.01 Display and Storage:** No storage or display of materials, goods, supplies, or equipment related to the operation of a home operation shall be visible from the outside of any structure located on the premises.



**406.02 Maximum Area:** Not more than twenty five percent (25%) of the floor area of the dwelling shall be used for the conduct of the home occupation. Any accessory building used in connection with the home occupation shall not exceed 400 square feet in area.

**406.03 Traffic and Parking Restrictions:** No traffic shall be generated by such home occupations in greater volumes than would normally be expected in a residential neighborhood (as determined by the Zoning Administrator), and any need for parking generated by the conduct of such home occupations shall be met off the street and other than in a required yard. Furthermore, an ample amount of such off street parking shall be provided as determined by the Zoning Administrator at the time of the application for a building permit or change of use permit. Walk in retail sales are prohibited. Sale of goods or services shall be by appointment only.

**406.04 Exterior Lighting:** There shall be no exterior lighting which would indicate that the dwelling and/or accessory building is being utilized in whole or in part of any purpose other than residential.

**406.05 Signs Relating to Home Occupations:** See Article XXIV.

**406.06 Other Provisions:** No equipment or process shall be used in a home occupation which creates noise, vibration, glare, fumes, or odors detectable to the normal senses outside of the dwelling unit or accessory building in which the occupation is conducted. No equipment or process shall be used in any home occupation which creates visual or audible electrical interference in any radio or television receivers off the premises, or causes fluctuations in line voltage off the premises.

**406.07 Privilege License:** Existing and new home occupations are required to have a privilege license in accordance with state law. A building permit (if construction is necessary in connection with proposed home occupation) or a change of use permit (if no construction is necessary) must be obtained from the Zoning Administrator prior to the initiation of a home occupation.

## SECTION 407 – MISCELLANEOUS GENERAL REGULATIONS

**407.01 Street Access Required:** Every building hereafter constructed, moved, or structurally altered shall have direct access to a public (dedicated) street or to an approved (through a building permit issued by the Zoning Administrator) private street or parking area, and shall be so located as to provide safe and convenient access for servicing, fire protection, and required off street parking.

**407.02 Fences, Walls and Hedges:** Fences, walls, and hedges or other densely planted vegetation shall be permitted in any required side or rear yard or along the edge of any side or



rear yard. Upon the effective date of this Ordinance, the erection of fences or walls and the planting of dense vegetation (hedges, etc.) in front yards in such a manner as to impede the vision of motor vehicle operators entering a public street shall be prohibited.

**407.03 *Parking and Storage of Derelict Vehicles:*** Vehicles that are wrecked, dismantled, partially dismantled, inoperable, abandoned or discarded and are not capable of being legally driven upon the streets of the City of Magee shall not be parked or stored on any commercial or residentially zoned property other than in completely enclosed buildings, nor shall such vehicles be parked on public streets.

**407.04 *Prohibited Uses:*** Within the City of Magee, no lot, land, premises, place or building shall be used, and no buildings or structures shall be erected or placed, which are arranged, intended, or designed for any use which generates environmental pollutants beyond a tolerable level by reason of excessive noise, odor, glare, vibration, smoke, dust, fumes, vapors, gases, liquid and solid waste, radiation, electrical emissions, danger from fire or explosion, or any other debilitating influence as defined by the U.S. Environmental Protection Agency as regulated by the Mississippi Department of Natural Resources, Bureau of Pollution Control and the Mississippi State Board of Health.

**407.05 *Materials and Growth Constituting Public Health and/or Safety Hazards Prohibited:*** No rubbish, salvage materials, junk or hazardous waste materials, including inoperable vehicles and parts and any combustible matter, shall be openly stored, allowed to accumulate or kept in the open, and no weeds or other growth shall be allowed to go uncut within any district when the same shall be determined by the appropriate City Official (the Zoning Administrator, Fire Chief, or other authorized City employee) or health official to constitute a menace to the public health and/or a safety.

**407.06 *Required Enclosure of Garbage Disposal Facilities:*** Upon the effective date of this Ordinance, all garbage disposal facilities (i.e., any container with a capacity of over 40 gallons) located on the site of existing (at the effective date of this Ordinance) or new multiple family residential uses, manufactured home parks, commercial, industrial or public/quasi-public uses shall be enclosed at least three sides by solid fencing or other material in a manner that prevents direct visibility of the garbage cans, dumpster, etc., from the street side (or sides) of such uses. Failure to maintain such garbage disposal facilities in a neat and sanitary manner shall constitute a violation of this Ordinance and be subject to the penalties imposed herein.

All site plans for multiple family residential, manufactured home parks, commercial, industrial or public/quasi-public uses proposed following the effective date of this Ordinance shall indicate the location of garbage disposal facilities on the site and the type of enclosure (materials, height, etc.) to be installed.



## SECTION 408 – GENERAL REGULATIONS FOR TRANSIENT VENDORS AND MOBILE FOOD PREPARATION VEHICLES

### **408.01 Permits and Permissions:**

A. All mobile food preparation vehicles/food trucks shall be classified as transient vendors and shall, as such, be subject to the following requirements:

1. A license in accordance with 2020 Mississippi Code Title 75 - Regulation of Trade, Commerce and Investments Chapter 85
2. A Mississippi sales tax number from the Mississippi Department of Revenue
3. Name of designated registered agent

B. Name, permanent address, phone number, and email address of the applicant(s)

C. A food service permit from the Mississippi Department of Health

D. Approval from the City of Magee Fire Marshall

E. Property owner consent for proposed location

F. Transient vendor license from the City of Magee, the fee of which is not to exceed \$250 and which expires 90 days after issuance

G. A cash bond or a surety bond (sales tax bond) issued by a corporate surety authorized to do business in Mississippi in an amount that is the lesser of either \$2000 or 5% of the wholesale value of any merchandise or service to be offered for sale by the applicant.

H. Proof of a valid, current liability insurance policy on the food preparation vehicle

**408.02 Cost:** Mobile food preparation transient vendor licenses shall require payment of not more than \$250 for a period of 90 days. This license may be renewed only once for a fee of \$25, after which a licensee must once again purchase a new license pursuant to the provisions of Section 75-85-13, Mississippi Code of 1972.

**408.03 Special Events:** The cost for mobile food preparation vehicle/transient vendor licenses shall be waived if the vehicle is reserved for a special event by an organization, business, church, school, nonprofit, or other such groups, provided a special event permit is procured from the City of Magee.

**408.04 Signage:** State and local licenses, permits, and certificates shall be prominently displayed on the mobile preparation vehicle/food truck at all times. Mobile food vendors shall comply with all signage ordinances and regulations of the City of Magee.

**408.05 Location:** Except for mobile food preparation vehicles/food trucks procured for a special event, mobile food preparation vehicles shall conduct business on private property in designated areas approved by the Zoning Director. These designated areas include the General



Commercial District (C-2), the Major Thoroughfares Commercial District (C-3), the Limited Industrial District (I-1), and the Heavy Industrial District (I-2).

**408.06 Trash:** Mobile food vendors/food trucks are responsible for removal of all waste, trash, litter, or garbage associated with their business.

**408.07 Exceptions:** A permit is not required for the sale of fruit, melons, vegetables, or produce of any kind by a person who has raised or produced said items, or for whom said items have been raised or produced by others employed by him/her for that purpose. Mobile food preparation vehicles/food trucks are prohibited from selling beer, wine, liquor, or other alcoholic beverages unless they hold a valid food truck permit and on-premises retailer's permit issued by the Alcoholic Beverage Commission, as stipulated by Mississippi House Bill 918, Regular Session 2022.

**408.08 Violations and Penalties:**

- A. All mobile food vending must be performed in compliance with this Ordinance. Failure to abide by this Ordinance shall result in the following:
  - 1. A fine not exceeding \$150 for a first violation.
  - 2. A fine not exceeding \$250 for a second violation within one year of any prior violation.
  - 3. A fine not exceeding \$500 for a third or more violation within one (1) year of the first.
- B. Any offense shall be considered a misdemeanor and is subject to being cited by an authorized official of the City of Magee.
- C. Violation of this Ordinance may result in the suspension or revocation of any City permit or license issued to the owner or operator of the mobile food preparation vehicle/food truck.
- D. Each day on which an infraction of the Ordinance continues shall be considered a separate and distinct violation.

## SECTION 409 – GENERAL REGULATIONS FOR MEDICAL CANNABIS ESTABLISHMENTS

**409.01 Applicable Laws:** All requirements of federal, state, and local laws shall be met, and maintain permits for operation from the Mississippi Department of Health. This shall include all building code regulations adopted by the Simpson County Board of Supervisors (See Chapter 24, Prohibited Conduct: <https://www.dor.ms.gov/medical-cannabis-dispensary-regulations#two>).

**409.02 Site Plan Review:** All medical cannabis establishments must submit a preliminary site plan review package to the Zoning Administrator. This requirement is to ensure the establishment is located in an area that has adequate infrastructure to meet the needs of the



establishment. Such infrastructure may include electricity, water for cultivation and/or processing as well as fire suppression, wastewater treatment and removal, and roadway/bridge capacity.

**409.03 Display and Storage:** No storage or display of materials, goods, supplies, or equipment related to the operation of a medical cannabis establishment (excluding delivery vehicles) shall be visible.

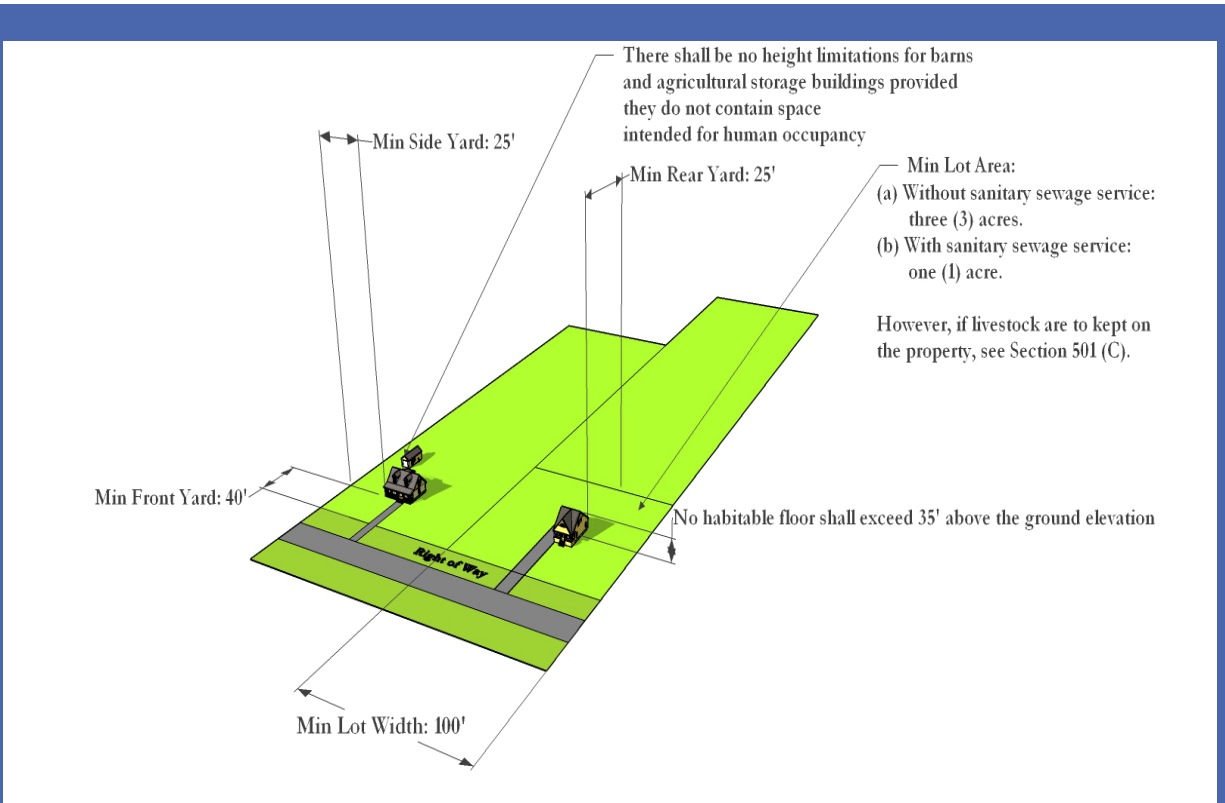
**409.04 Traffic and Parking Restrictions:** No traffic shall be generated by such establishments in greater volumes than would normally be expected in a commercial or industrial zone (as determined by the Zoning Administrator), and any need for parking generated by the operation of such establishments shall be met off the street.

**409.05 Hours of Operation:** Allowed hours of operation for medical cannabis dispensaries shall be limited to 8 AM to 8 PM, Monday through Saturday. Dispensaries shall be closed on Sundays.

**409.06 Required Licenses in Accordance with State and Local Law:** A privilege license and operation permit must be obtained from the Mississippi Department of Health and the local Zoning Administrator prior to the initiation of a medical cannabis establishment. The local application for permit shall cost an initial fee of \$1500, and the permit shall be renewed annually for a fee of \$1000, with a 10% late fee charged for late renewal. Failure to renew the permit for 30 days will result in a revocation of the permit and a shutdown of the facility.



Agricultural District (A-1) Quick Reference Guide



Example of Land Uses Permitted Outright:		Dimensional Requirements:	
Single-Family Detached Dwellings		Maximum Building Height:	35 feet
Accessory Buildings	Forestry	Minimum Lot Area (with Sewer):	One Acre
Home Occupations	Livestock, Fowl	Without Sewer:	3 acres
Recreation/Open Space		Minimum Lot Width:	100 feet*
Temporary Manufactured Homes*		Minimum Yards:	
<b>Select Conditional Use:</b>		Front Yard:	40 feet
Public/Quasi-Public Facilities		Side Yard:	25 feet*
Stables/Riding Academies		Rear Yard:	25 feet*
Inns	Mining	<b>Buffer and Screening Requirements:</b>	
Commercial Catfish Production		Abutting Use Districts: Not Applicable	
Child Care Facilities	Animal Cemeteries		
Veterinary Hospitals and Kennels		Min Width: N/A	Min Height: N/A

\*See Text for Exceptions



# ARTICLE V: AGRICULTURAL DISTRICT (A-1)

## SECTION 500 – PURPOSE OF THIS DISTRICT

The purposes of these districts are to conserve land for agricultural use, to prevent the premature development of land, and to prevent urban and agricultural land use conflicts. It is the intent of this Ordinance that such districts be located primarily in those areas of the City of Magee that are not served by the public sewer system. It is further the intent of this Ordinance to prevent disorderly scattering of residences on small lots and to prevent the establishment of other urban land uses that would require unreasonable expenditures for public improvements and services.

## SECTION 501 – LAND USES PERMITTED

- A. Single family detached dwellings with only one principal dwelling per lot.
- B. Accessory buildings and structures associated with the use of the land for residential purposes.
- C. Breeding, raising, and feeding of livestock (i.e., horses, cattle, sheep, goats, mules, pigs, etc.), provided that each such animal herein defined as “livestock” shall be kept on a lot or tract of one (1) acre of land or greater. Barns, pens, corrals, and other buildings or enclosures for the keeping of livestock are permitted accessory uses, provided that such buildings or enclosures (excluding open pastures) are located no closer than 150 feet from any adjoining property lines or existing street right of way line.
- D. Breeding, raising and feeding of chickens, ducks, turkeys, geese, or other fowl, provided that if more than two (2) such fowl are kept on any lot, they shall be kept at least 150 feet from any adjoining property line or existing/proposed street right of way line.
- E. Forestry and horticultural uses.
- F. Public or private recreational or open space facilities, excluding country clubs and the like which shall be regulated as public/quasi-public facilities or utilities subject to the provisions of Section 402 of this Ordinance.
- G. Home occupations in compliance with Section 406 of this Ordinance.
- H. If an existing single family residence is destroyed, a manufactured home may be placed upon the lot that contained the destroyed single family residence for a period of up to six (6) months if the placement of same is authorized by the Mayor and Board of Aldermen.





- I. Medical cannabis establishments for cultivation and processing, subject to all applicable laws and rules administered by the Mississippi State Department of Health, the Mississippi Department of Revenue, and Section 407 of this Ordinance.

## SECTION 502 – CONDITIONAL USES AND STRUCTURES AS PROVIDED IN SECTION 2505

- A. Public or quasi-public facilities and utilities in compliance with Section 402 and other regulations of this Ordinance.
- B. Extraction of minerals, including sand and gravel, provided that when “open pit” operations are conducted, the operator must obtain required permits and approvals from other governmental entities and provide the City of Magee Board of Aldermen with written proof of same.
- C. Child care facilities.
- D. Inns or “bed and breakfast inns,” boarding houses, rooming houses.
- E. Stables and riding academies, providing that there shall be at least three (3) acres of land for each horse normally kept on the premises.
- F. Commercial catfish production.
- G. Veterinary hospitals and kennels.
- H. Animal cemeteries (small domestic animals such as cats and dogs).

## SECTION 503 – DIMENSIONAL REQUIREMENTS

**503.01 Maximum Building Height:** There shall be no height limitations for barns and agricultural storage buildings provided they do not contain space intended for human occupancy. No habitable floor of any other building shall exceed a height of 35 feet above the finished ground elevation measured at the front line of the building.

**503.02 Minimum Lot Area:**

- A. For lots where City of Magee sanitary sewerage service is NOT available: three (3) acres.
- B. For lots where City of Magee sanitary sewerage service IS available: one (1) acre.  
However, if livestock are to be kept on the property, see Section 501 (C).

**503.03 Minimum Lot Width:** 100 feet; however, see Section 501 (C) and (D) when livestock or fowl are to be kept on the premises.

**503.04 Minimum Yards:**

- A. Front yard: 40 feet.



- B. Side and Rear Yards: 25 feet, except where Section 501 (C) or (D) requires a minimum yard of 150 feet from any adjoining property line.

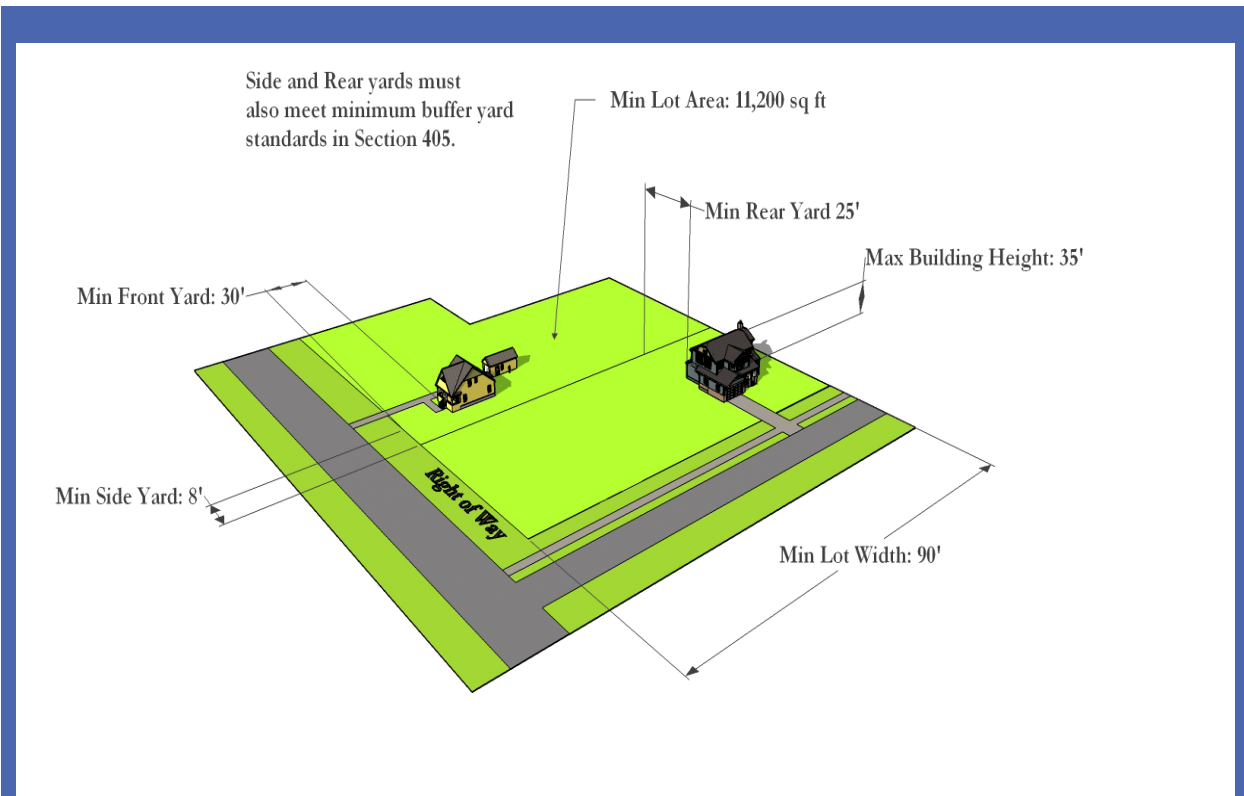
**503.05 Maximum Buildable Area:** No limitation on buildable area.

## SECTION 504 – OFF STREET PARKING REQUIREMENTS

See Article XXII for off street parking and loading requirements for residential and other uses allowed in A-1 districts.



Single-Family Residential District (R-1) Quick Reference Guide



Example of Land Uses Permitted Outright:		Dimensional Requirements:	
Single-Family Detached Dwellings		Maximum Building Height:	35 feet
Accessory Buildings		Minimum Lot Area:	11,200 square feet
Home Occupations		Minimum Lot Width:	90 feet
Horticultural Uses (Not Involving Sale Of)		Minimum Yards:	
Recreation/Open Space		Front Yard:	30 feet
Temporary Manufactured Homes*		Side Yard:	8 feet
		Rear Yard:	25 feet
Select Conditional Use:		Buffer and Screening Requirements:	
Public/Quasi-Public Facilities		Abutting Use Districts: A-1, RE	
Child Care Facilities	Inns		
Temporary Manufactured Homes*		Min Width: 10 feet	Min Height: 6 feet

\*See Text for Exceptions



# ARTICLE VI: SINGLE FAMILY RESIDENTIAL DISTRICT (R-1)

## SECTION 600 – PURPOSE OF THIS DISTRICT

The purpose of this district is to provide areas for the development of low density, single family detached dwellings and related compatible uses in relatively spacious surroundings which provide ample, usable open space for leisure time activities. No new single family residential subdivisions shall be developed in R-1 districts after the effective date of this Ordinance without public sewerage.

## SECTION 601 – LAND USES PERMITTED

- A. Single family detached dwellings with only one principal dwelling per lot.
- B. Accessory uses and structures associated with the use of the land for residential purposes.
- C. Horticultural uses not involving the sale of produce on the premises.
- D. Home occupations in compliance with Section 406 of this Ordinance.
- E. Public or private recreational or open space facilities, excluding country clubs and the like which shall be regulated as public/quasi-public facilities and utilities subject to the provisions of Section 402 of this Ordinance. All lakes associated with this or any other usage shall comply with the City of Magee Subdivision Regulations.
- F. If an existing single family residence is destroyed by fire or natural disaster, a manufactured home may be placed upon the lot that contained the destroyed single family residence for a period of up to six (6) months if the placement of same is authorized by the Mayor and Board of Aldermen.

## SECTION 602 – CONDITIONAL USES AND STRUCTURES AS PROVIDED IN SECTION 2505

- A. Public or quasi-public facilities and utilities in conformance with Section 402 and other regulations of this Ordinance.
- B. Child care facilities.
- C. Inns or “bed and breakfast inns,” boarding houses, rooming houses.
- D. Manufactured homes on lots with an area of 20,000 square feet or greater for a period not to exceed six (6) months.



- E. Halfway houses.

## SECTION 603 – DIMENSIONAL REQUIREMENTS

**603.01 Maximum Building Height:** 35 feet.

**603.02 Minimum Lot Area:** 11,200 square feet.

**603.03 Minimum Lot Width:** 90 feet.

**603.04 Minimum Yards:**

- A. Front yard: 30 feet.
- B. Side yards: 8 feet, except where a larger yard is required to meet buffer yard standards as set forth in Section 405.
- C. Rear yard: 25 feet.

## SECTION 604 – SWIMMING POOLS

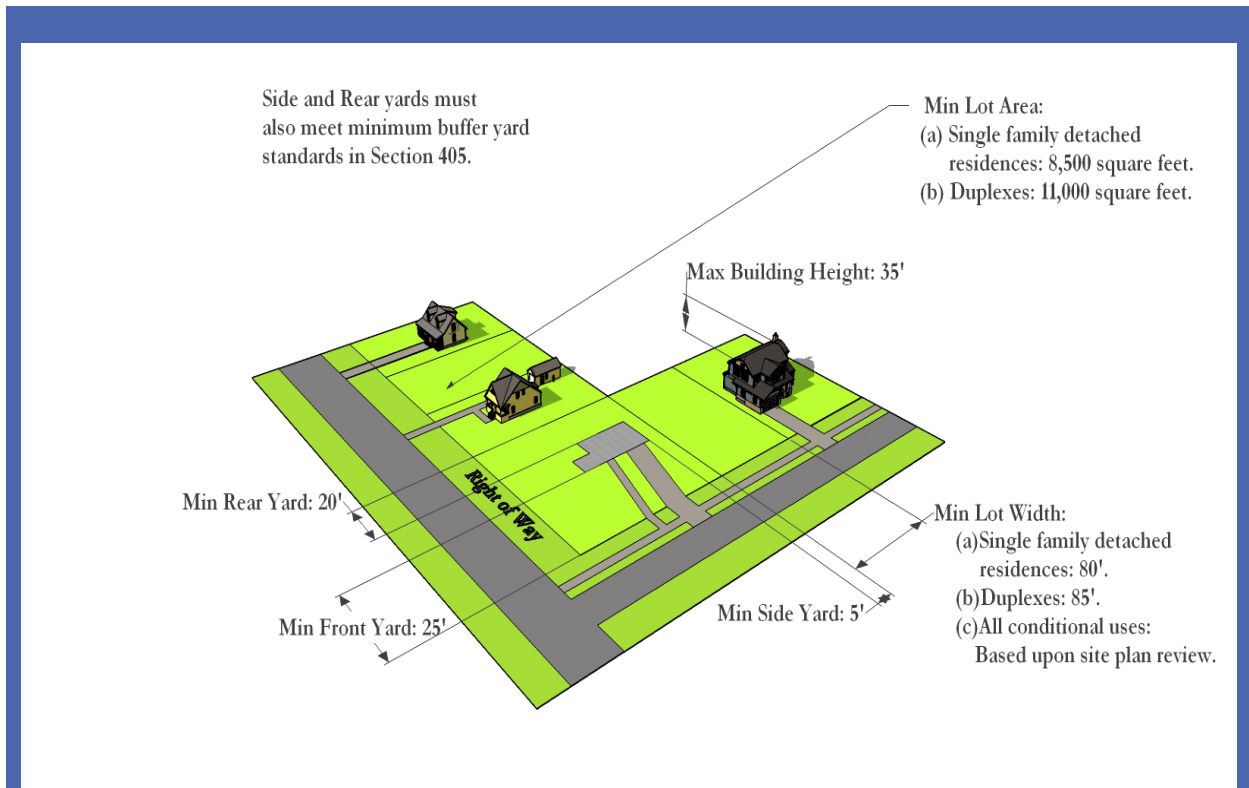
Swimming pools, if constructed, shall be located behind the front line of the house, and there shall be a minimum of 10 feet between all property lines or recorded easements and the rim of the swimming pool. All swimming pools shall be enclosed by a structure or fencing. Fences shall be at least four (4) feet in height and shall have a self-latching gate.

## SECTION 605 – OFF STREET PARKING REQUIREMENTS

See Article XXII for off street parking and loading requirements.



Moderate Density Residential District (R-2) Quick Reference Guide



Example of Land Uses Permitted Outright:	Dimensional Requirements:	
Single-Family Detached Dwellings	Maximum Building Height:	35 feet
Duplexes	Minimum Lot Area:	
Accessory Buildings	Single Family Dwelling:	8,500 square feet
Home Occupations	Duplex Dwelling:	11,000 square feet
Horticultural Uses (Not Involving Sale Of)	Minimum Lot Width:	
Recreation/Open Space	Single Family Dwelling:	80 feet
Temporary Manufactured Homes*	Duplex Dwelling:	85 feet
	Minimum Yards:	
	Front Yard:	25 feet
	Side Yard:	5 feet
	Rear Yard:	20 feet
<b>Select Conditional Use:</b>		
Public/Quasi-Public Facilities	<b>Buffer and Screening Requirements:</b>	
Child Care Facilities	Abutting Use Districts: A-1, RE, R-1	
Inns	Min Width: 10 feet	Min Height: 6 feet

\*See Text for Exceptions



# ARTICLE VII: MODERATE DENSITY RESIDENTIAL DISTRICT (R-2)

## SECTION 700 – PURPOSE OF THIS DISTRICT

The purpose of this district is to provide areas for the development of moderate density residential uses in moderately spacious surroundings. It is the intent of this Ordinance that these districts be located primarily in established moderate density residential areas as a means to ensure their continuance. This proposed district coincides with the “Moderate Density Residential” land use classification on the adopted Land Use Plan, which established a maximum density for these areas of six units per acre.

## SECTION 701 – LAND USES PERMITTED

- A. Single family detached dwellings with only one principal dwelling per lot.
- B. Duplexes.
- C. Accessory uses and structures associated with the use of the land for residential purposes.
- D. Horticultural uses not involving the sale of produce on the premises.
- E. Home occupations in compliance with Section 406 of this Ordinance.
- F. Public or private recreational or open space facilities, excluding country clubs and the like which shall be regulated as public/quasi-public facilities and utilities subject to the provisions of Section 402 of this Ordinance. All lakes associated with this or any other usage shall comply with the City of Magee Subdivision Regulations.
- G. If an existing single family residence is destroyed by fire or natural disaster, a manufactured home may be placed upon the lot that contained the destroyed single family residence for a period of up to six (6) months if the placement of same is authorized by the Mayor and Board of Aldermen.

## SECTION 702 – CONDITIONAL USES AND STRUCTURES AS PROVIDED IN SECTION 2505

- A. Public or quasi-public facilities and utilities in compliance with Section 402 and other regulations of this Ordinance.
- B. Child care facilities.



- C. Inns or “bed and breakfast inns,” boarding houses, rooming houses.
- D. Halfway houses.

## SECTION 703 – DIMENSIONAL REQUIREMENTS

**703.01 Maximum Building Height:** 35 feet.

**703.02 Minimum Lot Area:**

- A. Single family detached residences: 8,500 square feet.
- B. Duplexes: 11,000 square feet.
- C. All conditional uses: Based upon site plan review.

**703.03 Minimum Lot Width:**

- A. Single family detached residences: 80 feet.
- B. Duplexes: 85 feet.
- C. All conditional uses: Based upon site plan review.

**703.04 Minimum Yards:**

- A. Front yard: 25 feet from the street right of way line to the building setback line.
- B. Side yards: 5 feet, except where a larger yard is required to meet buffer yard standards as set forth in Section 405.
- C. Rear yard: 20 feet.

## SECTION 704 – SWIMMING POOLS

Swimming pools, if constructed, shall be located behind the front line of the house, and there shall be a minimum of 10 feet between all property lines or recorded easements and the rim of the swimming pool. All swimming pools shall be enclosed by a structure or fencing. Fences shall be at least four (4) feet in height and shall have a self-latching gate.

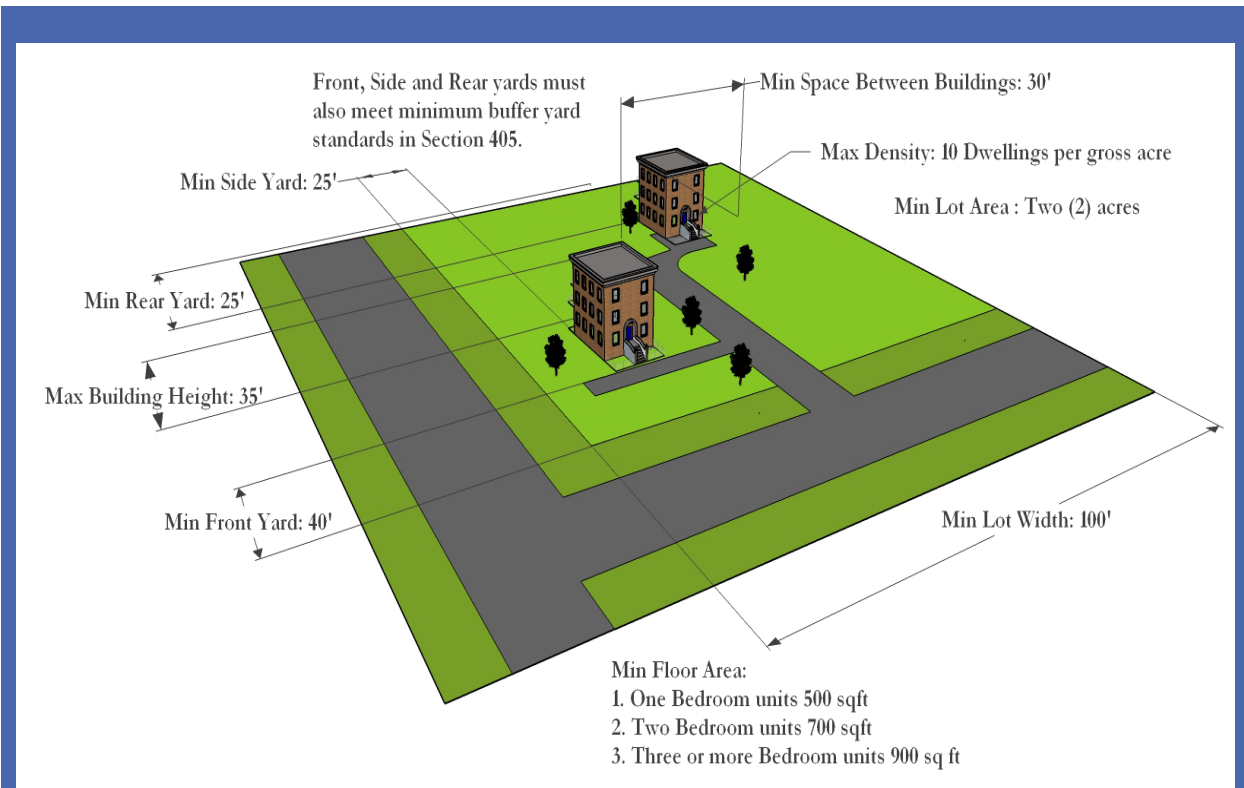
## SECTION 705 – OFF STREET PARKING REQUIREMENTS

See Article XXII for off street parking and loading requirements for residential and other uses allowed in R-2 districts.





High Density Residential District (R-3) Quick Reference Guide



Example of Land Uses Permitted Outright:	Dimensional Requirements:	
Multiple Family Dwellings	Maximum Building Height:	35 feet*
Accessory Buildings and Uses	Minimum Lot Area:	2 acres
Home Occupations	Minimum Lot Width:	100 feet
	Minimum Yards:	
	Front Yard:	40 feet*
	Side Yard:	25 feet*
	Rear Yard:	25 feet*
	<b>Buffer and Screening Requirements:</b>	
<b>Select Conditional Use:</b>	Abutting Use Districts: A-1, RE, R-1, R-2	
Public/Quasi-Public Facilities		
Child Care Facilities	Min Width: 10 feet	Min Height: 6 feet

\*See Text for Exceptions



## ARTICLE VIII: HIGH DENSITY RESIDENTIAL DISTRICT (R-3)

### SECTION 800 – PURPOSE OF THIS DISTRICT

The purpose of this district is to provide areas for the development of higher density multiple family (i.e., two or more) residential uses with adequate, usable open space to prevent overcrowding. It is the intent of this Ordinance that these districts be carefully located only in areas where the infrastructure of the City (i.e., the street/highway system, storm drainage and water and sanitary sewer systems) is adequate to serve such higher density housing. The use of this district is appropriate as a transition between low density (R-1) or moderate density (R-2) residential districts and higher intensity uses, such as commercial uses or limited industrial (I-1) uses, that are not compatible with lower density residential environment. All apartment or condominium developments shall front upon at least one street or highway that is classified as a Principal Arterials or Minor Arterials on the adopted Thoroughfares Plan.

All multiple family residential uses shall be properly landscaped and screened from other uses and access/egress to apartment or condominium complexes shall be provided in accordance with Article XXII of this Ordinance.

### SECTION 801 – LAND USES PERMITTED

- A. Multiple family dwellings including duplexes, apartments and condominiums as defined in Article II.
- B. Accessory uses or structures in multiple family residential complexes, including laundromats, vending machine centers, recreational buildings, swimming pools, tennis courts, and similar uses and structures incidental to multiple family buildings. Such uses and structures shall be reserved exclusively for use by residents and guests of residents of the multiple family complex.
- C. Home occupations in compliance with Section 406 of this Ordinance.

### SECTION 802 – CONDITIONAL USES AND STRUCTURES AS PROVIDED IN SECTION 2505

- A. Public or quasi-public facilities and utilities in compliance with Section 402 and other regulations of this Ordinance.
- B. Child care facilities.



## SECTION 803 – DIMENSIONAL REQUIREMENTS FOR ALL MULTIPLE FAMILY USES

**803.01 Maximum Height:** 35 feet unless greater height is specifically approved by the Mayor and Board of Aldermen at the time the site plan is approved.

**803.02 Minimum Lot Area:** Two (2) acres.

**803.03 Minimum Floor Area:**

- A. One bedroom units: 500 square feet.
- B. Two bedroom units: 700 square feet.
- C. Three or more bedroom units: 900 square feet.

**803.04 Maximum Density:** 10 dwelling units per gross acre.

**803.05 Minimum Lot Width:** 100 feet.

**803.06 Minimum Yards:**

- A. Front yard: 40 feet from the right of way line. This yard shall be a landscaped open area with no encroachments permitted including parking lots, patios or swimming pools, or other paved areas except for entrance/exit driveways.
- B. Side and rear yards: 25 feet from each side lot line or rear lot line to any building, except where a side or rear lot line abuts an R-1 district, in which case the side or rear yard shall be 50 feet from any building to the lot line abutting the R-1 district.

This yard shall be a landscaped open area with no encroachments permitted including driveways, parking lots, patios or swimming pools, or other paved areas.

**803.07 Minimum Space between Buildings:** No principal building or accessory building shall be constructed nearer than thirty (30) feet to any other principal building or accessory building.

## SECTION 804 – REQUIRED OPEN SPACE RESERVATION/DEDICATION FOR MULTIPLE FAMILY DEVELOPMENTS

A minimum of 30% of the gross site area to be developed for a condominium or apartment complex shall be devoted to open space. In calculating this open space requirement, the front, side and rear yards may be included. Parking lots and driveways, however, may not be included in calculating this required open space. The required site plan (see Section 805) shall indicate the location and area (in acres) to be so reserved or dedicated for open space or recreational facilities.

**804.01 Maximum Amount of Common Open Space Covered by Water:** No more than fifty percent (50%) of the required amount of open space may be covered by lakes or ponds.



**804.02 Steep Slopes:** In reviewing the site plan for a proposed apartment or condominium development, the Planning/Zoning Commission shall determine if any land containing slopes of twelve percent (12%) or greater may be included in the required common open space. This determination shall be based upon the developer's specific proposed use of the steep slope land. The Planning/Zoning Commission shall make a recommendation to the Mayor and Board as to whether or not any steep slope land should be approved for use in meeting the requirements of this Section.

**804.03 Physical Improvements:** Common open space shall be suitably improved for the intended use, but open space containing natural features worthy of preservation may be left unimproved if such unimproved areas are approved by the Mayor and Board of Aldermen as part of the site plan review process. Open space improvements may include pedestrian or bicycle trails, tennis courts, recreational buildings and swimming pools or similar facilities.

**804.04 Performance Bonds:** Prior to the rental/ lease of any apartment or the sale of any condominium, the developer may be permitted, at the discretion of the Mayor and Board of Aldermen, to post with the City a performance bond of sufficient surety to insure the completion of all proposed open space improvements (where applicable). Such performance bonds must be issued by a company that is licensed and admitted to business in the State of Mississippi. The Director of Public Works and the City Engineer in conjunction with the developer shall determine the amount of the performance bond after reviewing the construction plans for all improvements.

## SECTION 805 – SITE PLAN REQUIRED

The developer of any apartment or condominium complex shall submit a site plan to the Planning/Zoning Commission in accordance with Sections 2507 through 2510 of this Ordinance.

## SECTION 806 – REQUIRED LANDSCAPING ALONG ARTERIAL STREETS

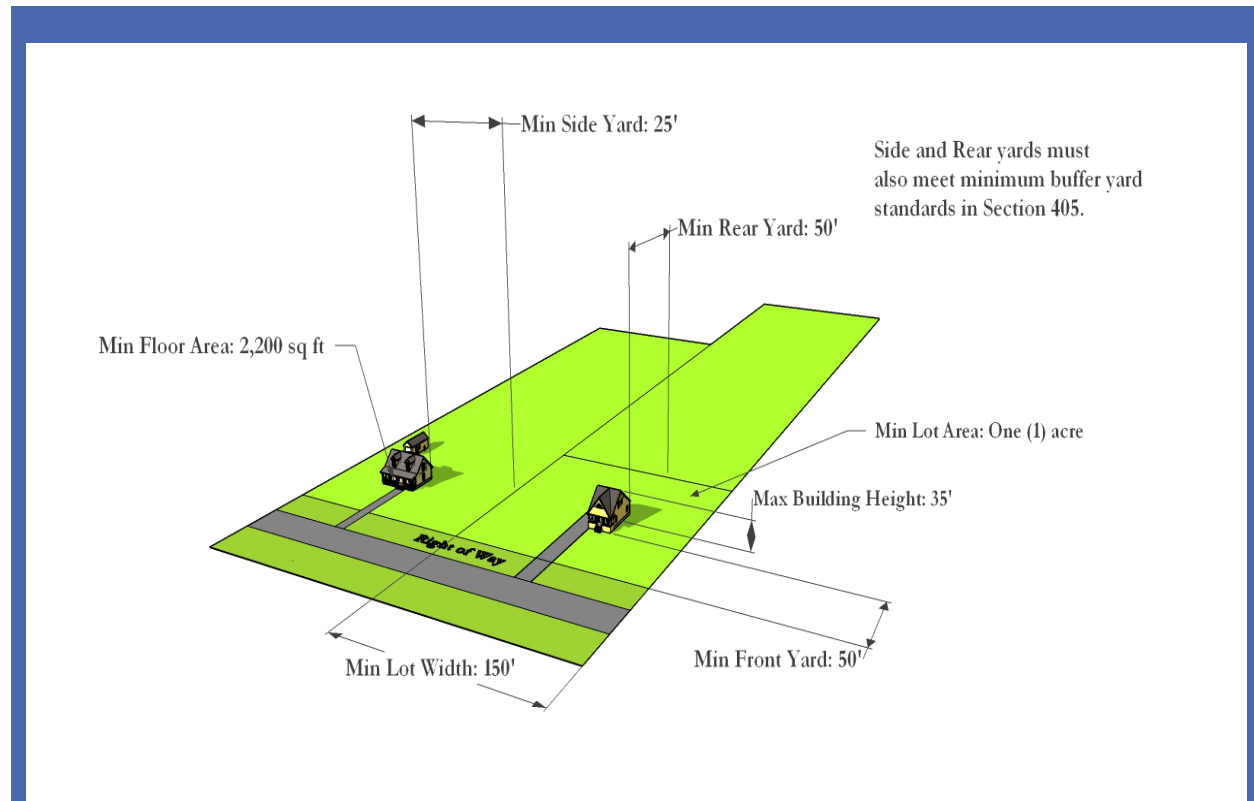
Developers of multiple family residential uses and other uses permitted in R-3 zones shall comply with Section 404 of this Ordinance regarding the provision of landscaping along arterial streets upon which the use abuts.

## SECTION 807 – REQUIREMENTS FOR OFF STREET PARKING, LOADING AND ACCESS CONTROL

For reasons of fire safety all proposed apartment or condominium complexes shall provide at least two separate points of ingress/egress to/from the complex. Spacing requirements for these access points are provided under Article XXII. Developers of any proposed apartment or condominium complex or permitted special exception shall comply with parking and loading requirements included under Article XXII.



Residential Estate District (RE) Quick Reference Guide



Example of Land Uses Permitted Outright:		Dimensional Requirements:	
Single-Family Detached Dwellings		Maximum Building Height:	35 feet
Accessory Buildings		Minimum Lot Area:	1 acre
Home Occupations		Minimum Floor Area:	2,200 square feet
Horticultural Uses (Not Involving Sale Of)		Minimum Lot Width:	150 feet
Recreation/Open Space		Minimum Yards:	
		Front Yard:	50 feet
		Side Yard:	25 feet*
		Rear Yard:	50 feet
Select Conditional Use:		Buffer and Screening Requirements:	
Public/Quasi-Public Facilities		Abutting Use Districts: Not Applicable	
Child Care Facilities	Inns		
Railroad and Railroad Spur Tracks		Min Width: N/A	Min Height: N/A

\*See Text for Exceptions



## ARTICLE IX: RESIDENTIAL ESTATE DISTRICT (RE)

### SECTION 900 – PURPOSE OF THIS DISTRICT

The purpose of this district is to provide for large lot, low density residential development in areas where existing or programmed infrastructure cannot accommodate higher density demands.

### SECTION 901 – LAND USES PERMITTED

- A. Single family detached dwellings with only one principal dwelling per lot.
- B. Accessory uses and structures associated with the use of the land for residential purposes.
- C. Horticultural uses not involving the sale of produce on the premises.
- D. Breeding, raising, and feeding of grazing livestock (i.e., horses, cattle, sheep, goats, mules, etc.), provided that each such animal herein defined as “grazing livestock” shall be kept on a lot or tract of one acre of land or greater. Barns, pens, corrals, and other buildings or enclosures for the keeping of grazing livestock are permitted accessory uses, provided that such buildings or enclosures (excluding open pastures) are located no closer than 50 feet from any adjoining property lines or street right of way lines.
- E. Home occupations in compliance with Section 406 of this Ordinance.
- F. Public or private recreational or open space facilities, excluding country clubs and the like which shall be regulated as public/quasi-public facilities and utilities subject to the provisions of Section 402 of this Ordinance. All lakes associated with this or any other usage shall comply with the Magee Subdivision Regulations.

### SECTION 902 – CONDITIONAL USES AND STRUCTURES AS PROVIDED IN SECTION 2505

- A. Public or quasi-public facilities and utilities in conformance with Section 402 and other regulations of this Ordinance.
- B. Child care facilities.
- C. Inns or “bed and breakfast inns,” boarding houses, rooming houses.



## SECTION 903 – DIMENSIONAL REQUIREMENTS

**903.01 Maximum Building Height:** 35 feet

**903.02 Minimum Lot Area:** One acre

**903.03 Minimum Floor Area:** 2,200 square feet

**903.04 Minimum Lot Width:** 150 feet

**903.05 Minimum Yards:**

- A. Front Yard: 50 feet.
- B. Side Yards: 25 feet, except where Section 901 (D) requires a minimum yard of 50 feet from any adjoining property line.
- C. Rear Yard: 50 feet.

## SECTION 904 – SWIMMING POOLS

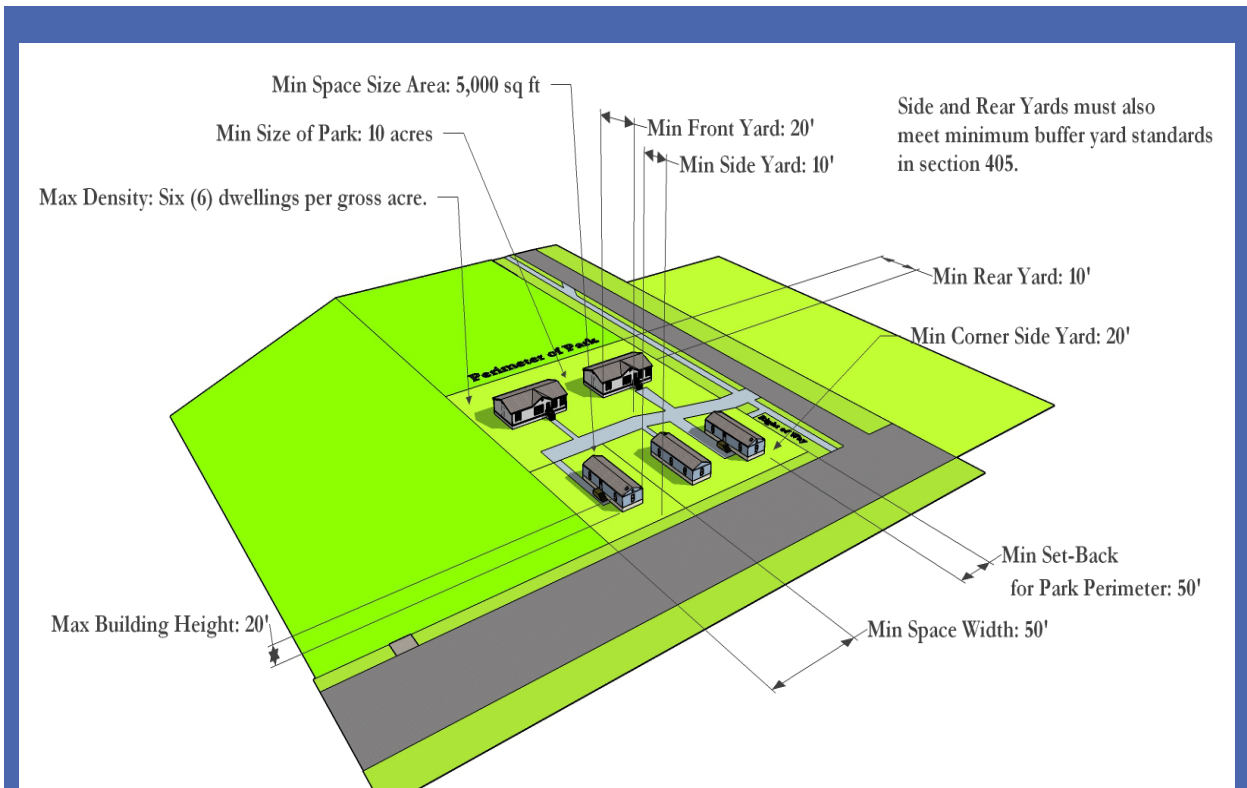
Swimming pools, if constructed, shall be located behind the front line of the house, and there shall be a minimum of 20 feet between all property lines or recorded easements and the rim of the swimming pool. All swimming pools shall be enclosed by a structure or fencing. Fences shall be at least four feet in height and shall have a self-latching gate.

## SECTION 905 – OFF STREET PARKING REQUIREMENTS

See Article XXII for off street parking and loading requirements for residential and other uses allowed in RE districts.



Manufactured Home Park Residential District (RM) Quick Reference Guide



Example of Land Uses Permitted Outright:	Dimensional Requirements:	
Single-Family Detached Dwellings	Maximum Building Height:	20 feet
Accessory Buildings	Minimum Park Size:	10 acres
Auxiliary Uses (i.e. laundromat)	Minimum Space per Unit:	5,000 square feet
Private Streets	Minimum Lot Width:	50 feet
Private Recreation/Open Space	Minimum Yards:	
	Front Yard:	20 feet
	Side Yard:	10 feet*
	Rear Yard:	10 feet
Select Conditional Use:	Buffer and Screening Requirements:	
Public/Quasi-Public Facilities	Abutting Use Districts: Not Applicable	
	Min Width: N/A	Min Height: N/A

\*See Text for Exceptions





# ARTICLE X: MANUFACTURED HOME PARK RESIDENTIAL DISTRICT (RM)

## SECTION 1000 – PURPOSE OF THIS DISTRICT

The purpose of this district is to provide for properly planned manufactured home parks in which spaces are offered on a rental or lease basis only for owner occupied manufactured homes, or in which the space and manufactured home combination are both offered to the public on a rental or lease basis only. It is the intent of this Ordinance that these districts may be located only in such areas as to not adversely affect the established residential subdivisions and residential densities in the City. Such location, however, shall have necessary public services, a healthful living environment and normal amenities associated with residential zones of the City.

## SECTION 1001 – LAND USES PERMITTED

- A. Single family manufactured homes, either owner occupied or on a rental or lease basis.
- B. Private lakes, swimming pools, open space, and other private recreational facilities intended only for the use of the residents of the manufactured home park.
- C. Laundromat, vending machine center, and related auxiliary uses incidental to the primary manufactured home uses, provided that such structures for auxiliary uses do not constitute over 10 percent of the total site area of the manufactured home park, and further provided that they be exclusively for the use of the residents of the manufactured home park.
- D. Accessory uses and structures as defined under Article II of this Ordinance.
- E. Private streets (circulation drives).

## SECTION 1002 – CONDITIONAL USES AND STRUCTURES AS PROVIDED IN SECTION 2505

The only conditional uses or structures which may be considered in RM districts are public or quasi-public facilities and utilities in compliance with Section 402 and other regulations of this Ordinance. An example of a quasi-public building in an RM district might involve a manufactured home park owner who wishes to allow a civic club to use a building on the same property with the manufactured home park for meetings, etc.



## SECTION 1003 – SITE PLAN REQUIRED

No building permit to construct a new manufactured home park or to expand (by the addition of one or more spaces) an existing manufactured home park shall be issued until the applicant for the building permit has complied with the provisions of Sections 2507 through 2510 relative to site plan review. All new manufactured home parks established after the effective date of this Ordinance shall comply with all of the provisions herein. With regard to manufactured home parks established prior to the effective date of this Ordinance, which are expanded (by the addition of one or more spaces) after the effective date hereof, the expanded portions of such parks shall comply with all applicable provisions of this Ordinance.

## SECTION 1004 – BUILDING PERMIT REQUIRED

Prior to the connection of utilities (water, sewer, electricity) to serve any manufactured home located in a manufactured home park, the owner of the manufactured home, or the owner (or his authorized representative) of the manufactured home park in cases where both the space and the manufactured home are leased or rented, shall apply for a building permit. All electrical wiring and plumbing connections shall be performed in accordance with the National Electrical Code (latest edition) and the Standard Plumbing Code prepared by the Southern Building Code Congress International, Inc. (latest edition) by qualified, licensed, and bonded electricians and plumbers.

Furthermore, any person responsible for placing a manufactured home in a manufactured home park shall comply with the tie down standards prescribed in the Standard Building Code (latest edition) prepared by the Southern Building Code Congress, International, Inc.

## SECTION 1005 – DIMENSIONAL REQUIREMENTS

**1005.01 Minimum Size of Park:** 10 acres.

**1005.02 Maximum Density:** The maximum density shall not exceed six manufactured homes per gross acre.

**1005.03 Maximum Building Height within Manufactured Home Parks:** 20 feet.

**1005.04 Minimum Set Backs for Park Perimeter:** All manufactured homes shall be located at least 50 feet from any property line or any existing or proposed right of way line of a public street or road. This park perimeter set back shall be a landscaped open area with no encroachments permitted, including parking lots, patios, or swimming pools, or other paved areas except for entrance/exit driveways (front yard only).

**1005.05 Minimum Manufactured Home Space Area Within the Park:** 5,000 square feet.

**1005.06 Minimum Space Width Within the Park:** 50 feet measured at the front set back line.



**1005.07 Required Set Backs for Individual Manufactured Home Spaces Within the Park:**

- A. Front yard: There shall be a minimum distance of 20 feet between an individual manufactured home and the adjoining pavement of a park street, or common parking area or other common areas.
- B. Side yards: There shall be a minimum distance of 10 feet between all manufactured homes and the side yard lines of each manufactured home space (lot). On corner lots there shall be a minimum side yard of 20 feet on the corner side.
- C. Rear yards: There shall be a minimum distance of 10 feet between all manufactured homes and the rear yard lines of manufactured home space (lot).

**1005.08 Accessory Buildings or Uses:** Accessory buildings or uses shall comply with the same height and yard requirements as manufactured homes. Accessory buildings or uses shall be located a minimum distance of 10 feet away from all manufactured homes or other main buildings within the manufactured home park.

**SECTION 1006 – OFF STREET PARKING REQUIREMENTS**

In order to provide for free movement of traffic through the park on park streets, no on street parking shall be permitted on any manufactured home park street. See Article XXII for the off street parking requirements of this district.

**SECTION 1007 – REQUIRED LANDSCAPING ALONG ARTERIAL STREETS**

See Section 404.02 of this Ordinance regarding the provision of landscaping along arterial streets upon which the manufactured home park abuts.

**SECTION 1008 – PRIVATE STREETS WITHIN MANUFACTURED HOME PARKS**

All streets (circulation drives) within a manufactured home park shall be at least 28 feet in width. Proper maintenance of all streets within manufactured home parks shall be the responsibility of the owner or operator of the park and not the City of Magee.

**SECTION 1009 – UTILITIES AND DRAINAGE**

Utilities (electrical power, natural gas, water, and sanitary sewerage) and storm drainage shall be provided in all manufactured home parks in accordance with the requirements of the applicable codes adopted by the City of Magee. The maintenance of water and sanitary sewage facilities and storm drainage facilities within manufactured home parks shall be the responsibility of the owner of the park, and not the City of Magee.



## SECTION 1010 – FREEDOM FROM FLOODING AND PONDING

All manufactured home parks shall be located on ground which is not susceptible to flooding and graded so as to prevent any water from ponding or accumulating on the premises.

## SECTION 1011 – REFUSE COLLECTION FACILITIES

The owner, or his authorized representative, of a manufactured home park shall provide adequate refuse collection stations approved by the City of Magee for the proper storage of all refuse produced by residents of the manufactured home park, and shall be responsible for the cleanliness of the premises. The City of Magee will collect refuse at container stations provided that the residents of the manufactured home park comply with the regulations of the Sanitation Ordinance of the City of Magee.

## SECTION 1012 – ACCESS TO PUBLIC STREETS AND HIGHWAYS

All access points to public streets or highways shall be approved by the Mayor and Board of Aldermen and/or the Mississippi State Highway Department.

## SECTION 1013 – RECREATIONAL AREA

A minimum of fifteen percent (15%) of the gross land area of each manufactured home park shall be set aside as a recreational area or common open space for park residents. Parking lots, driveways, front, side, and rear yards MAY NOT be included in calculating this required open space.

Such open space shall consist of land reserved exclusively for the recreational use of the residents of the manufactured home park. The required site plan (see Section 2507) shall indicate the location and area (in acres) to be so reserved or dedicated for open space or recreational facilities.

***1013.01 Maximum Amount of Common Open Space Covered by Water:*** No more than fifty percent (50%) of the required amount of open space may be covered by lakes or ponds.

***1013.02 Steep Slopes:*** In reviewing the site plan for a proposed manufactured home park, the Planning/Zoning Commission shall determine if any land containing slopes of twelve percent (12%) or greater may be included in the required common open space. This determination shall be based upon the developer's specific proposed use of the steep slope land. The Planning/Zoning Commission shall make a recommendation to the Mayor and Board as to whether or not any steep slope land should be approved for use in meeting the requirements of this Section.

***1013.03 Physical Improvements:*** Common open space shall be suitably improved for the intended use, but open space containing natural features worthy of preservation may be left unimproved if such unimproved areas are approved by the Mayor and Board of Aldermen as



part of the site plan review process. Open space improvements may include pedestrian or bicycle trails, tennis courts, recreational buildings and swimming pools or similar facilities.

**1013.04 Performance Bonds:** Prior to the rental/ lease of any apartment or the sale of any condominium, the developer may be permitted, at the discretion of the Mayor and Board of Aldermen, to post with the City a performance bond of sufficient surety to insure the completion of all proposed open space improvements (where applicable). Such performance bonds must be issued by a company that is licensed and admitted to business in the State of Mississippi. The Director of Public Works and the City Engineer in conjunction with the developer shall determine the amount of the performance bond after reviewing the construction plans for all improvements.

#### SECTION 1014 – EXTERIOR LIGHTING

Adequate street lights shall be provided by the park developer to illuminate all streets and walkways for the safe movement of vehicles and pedestrians at night.

#### SECTION 1015 – FIRE HYDRANTS

Fire hydrants approved by the City of Magee Fire Department shall be placed by the developer a maximum of 250 feet from each manufactured home stand and every building within the manufactured home park.

#### SECTION 1016 – REQUIRED PLANTING SCREEN FOR ALL MANUFACTURED HOME PARKS

Developers of manufactured home parks shall comply with all landscaping standards adopted by the City of Magee with regard to the installation of a planting screen.

#### SECTION 1017–REQUIREMENTS FOR NONCONFORMING LOTS AND PARKS

When a manufactured home is moved out of a nonconforming park or off a nonconforming lot inside a nonconforming park, it cannot be replaced with another manufactured home. Only a single-family dwelling can replace it. This dwelling can be a prefab manufactured house that meets HUD or ICC standards, or a house built on site, both of which must adhere to the building, residential, property maintenance, and fire codes adopted by the City.



**1017.01 Setbacks:** Required setbacks for single-family dwellings replacing a manufactured home inside a nonconforming park or on a nonconforming lot:

- A. Front yard: There shall be a minimum distance of 20 feet between dwellings and from the adjoining street.
- B. Side yards: There shall be a minimum of 5 feet between all dwellings and the side yard lines of manufactured homes or single-family dwellings on each lot.
- C. Rear yard: There shall be a minimum distance of 10 feet between all dwellings.

**1017.02 Required Parking for Dwellings:** All dwellings that replace manufactured homes in nonconforming parks and on nonconforming lots must provide a minimum of one parking space for each dwelling. See Article XXII for off-street parking, loading, and access control requirements.



Planned Unit Development District (PUD) Quick Reference Guide

*Typical Lot and Site Layout is Dependent on Underlying Zoning*

Example of Land Uses Permitted Outright:	Dimensional Requirements:	
Single-Family Detached Dwellings	Maximum Building Height:	35 feet*
Accessory Buildings	Minimum PUD Size:	5 acres
Home Occupations	Minimum Lot Size:	Underlying Zoning
Horticultural Uses (Not Involving Sale Of)	Minimum Lot Width:	Underlying Zoning
Recreation/Open Space	Minimum Yards:	
	Front Yard:	Underlying Zoning
	Side Yard:	Underlying Zoning
	Rear Yard:	Underlying Zoning
Select Conditional Use:	Buffer and Screening Requirements:	
Public/Quasi-Public Facilities	Abutting Use Districts: Underlying Zoning	
Child Care Facilities		
	Min Width: N/A	Min Height: N/A

\*See Text for Exceptions



# ARTICLE XI: PLANNED UNIT DEVELOPMENT DISTRICT (PUD)

## SECTION 1100 – PURPOSE OF THIS DISTRICT

The purposes for establishing Planned Unit Development (PUD) districts are:

- A. To provide for the development of relatively large land areas as total cohesive and coordinated units, rather than development on a lot by lot basis.
- B. To permit more flexible and advantageous use of sites, especially with regard to natural features of the landscape, through the relaxation of conventional zoning requirements including minimum lot size and minimum lot width, while at the same time retaining approximately the same overall density as would ordinarily apply if the same areas were developed by conventional methods. (Note: However, minimum yard requirements are the same as for conventional districts.)
- C. To help reduce the cost of residential development by allowing more dwelling units per gross acre than could be built in a conventional low density subdivision (due to the extensive space requirements of streets rights of way, utility easements, etc., in a conventional subdivision) and by reducing the length of streets and utility extensions through concentration or clustering of housing.
- D. To provide for the development of sites in which land not used for structures and yards but not required by the basic zoning of the site shall be reserved collectively in contiguous units accessible to all dwellings within the PUD as open space; this open space will provide recreational opportunities for the residents of the PUD, and will also afford improved, safer pedestrian circulation within the PUD.

## SECTION 1101 – PLANNED UNIT DEVELOPMENTS SHALL BE SUPERIMPOSED DISTRICTS

A Planned Unit Development shall be a superimposed designation on an existing low density residential district (either R-1 or R-2), thereby providing a broader latitude of design to achieve the purposes stated under Section 1100. As a superimposed designation, Planned Unit Developments shall be subject to the overall density requirements of the low density residential district over which they are superimposed. The maximum residential density shall be calculated as prescribed under Section 1106.02.





## SECTION 1102 – PRELIMINARY SUBDIVISION PLAT APPROVAL REQUIRED PRIOR TO DESIGNATION OF PLANNED UNIT DEVELOPMENT ON OFFICIAL ZONING MAP

Any person desiring to subdivide land for purposes of creating a PUD shall first prepare and submit a sketch plat (or “Development Plan” if the PUD is proposed to contain uses other than single family detached residences) to the Director of Public Works in accordance with the Subdivision Regulations. All sketch plats for proposed PUD shall be reviewed by the Planning/Zoning Commission as well as the Director of Public Works and the City Engineer.

## SECTION 1103 – REZONING REQUIRED FOR DEVELOPMENT OF PORTION OF PUD FOR MULTIPLE FAMILY RESIDENTIAL OR COMMERCIAL USES

If a person desires to reserve a portion of a proposed Planned Unit Development for multiple family residential uses (condominiums or apartments), and such areas are not zoned appropriately for such densities, he shall submit an application for rezoning in accordance with Section 2506 of this Ordinance indicating which areas he desires to be rezoned to R-2 or R-3.

Likewise, portions of a PUD may be reserved for commercial use by applying for the appropriate commercial zoning if the subject land is not zoned commercial on the Official Zoning Map.

If the subdivider wishes to reserve portions of the proposed PUD for moderate density or high density residential development or commercial use, such areas shall be shown on a sketch plat or Development Plan, which shall be submitted with an application for rezoning. A rezoning to permit such residential densities or commercial uses shall only be approved upon the condition that the preliminary plat and individual site plans (for the high density residential or commercial development) substantially conform to the sketch plat or development plan.

## SECTION 1104 – LAND USES PERMITTED

- A. Single family detached dwellings with only one principal dwelling per lot.
- B. Accessory uses and structures as defined under Article II of this Ordinance.
- C. Horticultural uses not involving the sale of produce on the premises.
- D. Home occupations in compliance with Section 406 of this Ordinance.
- E. Private recreational or open space facilities, excluding country clubs and the like which shall be regulated as public/quasi-public facilities and utilities subject to the provisions of Section 402 of this Ordinance.



## SECTION 1105 – CONDITIONAL USES AND STRUCTURES AS PROVIDED IN SECTION 2505

- A. Public or quasi-public facilities or utilities may be considered for location in a PUD district in compliance with Section 402 of this Ordinance.
- B. Child care facilities.

## SECTION 1106 – DIMENSIONAL REQUIREMENTS

**1106.01 Minimum Size of PUD:** The minimum size of any PUD shall be five (5) acres.

**1106.02 Maximum Residential Development Density:** The basic control of residential development density shall be the density requirement of the particular conventional district (i.e., R-1 or R-2) over which the PUD is superimposed. The maximum density shall be calculated by dividing 43,560 square feet by the minimum lot size and then multiplying that quotient by the total gross acreage to be included in the PUD. Example: If a subdivider proposes to develop a 30-acre tract zoned “R-1” as a PUD, the basic control of density is that of the R-1 district: 43,560 square feet divided by 11,200 square feet (minimum lot size in R-1 districts), resulting in a quotient of 3.88 lots or dwelling units; 30 acres multiplied by 3.88 = 116 lots or single family detached dwelling units.

**1106.03 Minimum Lot Size:** No minimum.

**1106.04 Minimum Lot Width:** No minimum.

**1106.05 Minimum Yards:** The minimum yard requirements for single family detached dwellings in PUD districts shall be the same as those required in R-1 or R-2 districts.

**1106.06 Maximum Height:** 35 feet unless greater height is specifically approved by the Mayor and Board of Aldermen at the time the site plan is approved.

## SECTION 1107 – DIMENSIONAL REQUIREMENTS FOR TOWNHOUSES, PATIO HOMES, MULTIPLE FAMILY RESIDENTIAL AND COMMERCIAL PORTIONS OF A PUD

If an application for rezoning is approved to allow portions of a PUD to be used for townhouses, patio homes, condominiums or apartments, or some commercial classification, the dimensional requirements of the appropriate district shall apply.

## SECTION 1108 – REQUIRED LANDSCAPING ALONG ARTERIAL STREETS

See Section 404.01 of this Ordinance regarding the provision of landscaping along arterial streets upon which the Planned Unit Development abuts.



## SECTION 1109 – COMMON OPEN SPACE REQUIREMENTS FOR PLANNED UNIT DEVELOPMENTS

Common open space shall be provided as a condition to the approval of a Planned Unit Development. Such common open space shall consist of land reserved exclusively for the recreational use of the PUD residents and owned and maintained by the residents through a Homeowner's Association (see Section 1109.07).

Common open space shall be integrated throughout the PUD, easily accessible to all the residents. The sketch plat or Development Plan shall indicate the location and area (in acres) to be so reserved for open space or recreational facilities.

***1109.01 Minimum Percentage of Land Reserved as Common Open Space:*** Common open space shall comprise at least twenty five percent (25%) of the gross area (total acreage) of the PUD as shown on the required development plan. Public streets, parking lots (for example, a parking lot for a PUD recreational building), and utility easements shall not be considered in meeting the open space requirements of this Section.

***1109.02 Maximum Amount of Common Open Space Covered By Water:*** No more than fifty percent (50%) of the required amount of open space may be covered by water (lakes, ponds, streams, etc.)

***1109.03 Steep Slopes:*** In reviewing the preliminary subdivision plat for a proposed Planned Unit Development, the Planning/Zoning Commission shall determine if any land containing slopes of twelve percent (12%) or greater may be included in the required common open space. This determination shall be based upon the developer's specific proposed use of the steep slope land. The Planning Commission shall make a recommendation to the Mayor and Board as to whether or not any steep slope land should be approved for use in meeting the requirements of this Section.

***1109.04 Physical Improvements:*** Common open space shall be suitably improved for the intended use, but open space containing natural features worthy of preservation may be left unimproved if such unimproved areas are approved by the Mayor and Board of Aldermen as part of the preliminary subdivision plat review process.

All open space improvements shall be shown on the sketch subdivision plat or Development Plan (approximate locations and dimensions and proposed use) and the preliminary and final plats (precise locations and dimensions and proposed use). Open space improvements may include pedestrian or bicycle trails, tennis courts, recreational buildings and swimming pools or similar facilities.



**1109.05 Staged Development of a Planned Unit Development:** If a Planned Unit Development is to be developed in stages or parts and the first part is to consist of the minimum of 5 acres, twenty five percent (25%) must be reserved for open space, or 1.25 acres. The open space requirements for subsequent parts or phases shall be calculated based upon the total open space requirement for the entire subdivision, including the initial phase or phases. Thus, if a developer proposes to ultimately develop 40 acres of land for a Planned Unit Development and the first phase will only contain 5 acres, the developer must reserve a total of at least 10 acres for the entire subdivision, which may include the 1.25 acres reserved for the first part.

**1109.06 Performance Bond Required:** Prior to the sale of any lot in a Planned Unit Development, the developer shall post with the City a performance bond of sufficient surety to insure the completion of all proposed open space improvements (where applicable). Such performance bonds must be issued by a company that is licensed and admitted to business in the State of Mississippi. The Director of Public Works and the City Engineer in conjunction with the developer shall determine the amount of the performance bond after reviewing the construction plans for all improvements.

**1109.07 Maintenance/Liability in the Operation and Use of Common Open Space Areas Not Dedicated to the City of Magee:** Authority granted by the City of Magee for the development of a PUD shall not be construed as, nor constitute, an obligation on the part of City of Magee either for maintenance or liability in the operation and use of common open space and recreational facilities located in the PUD.

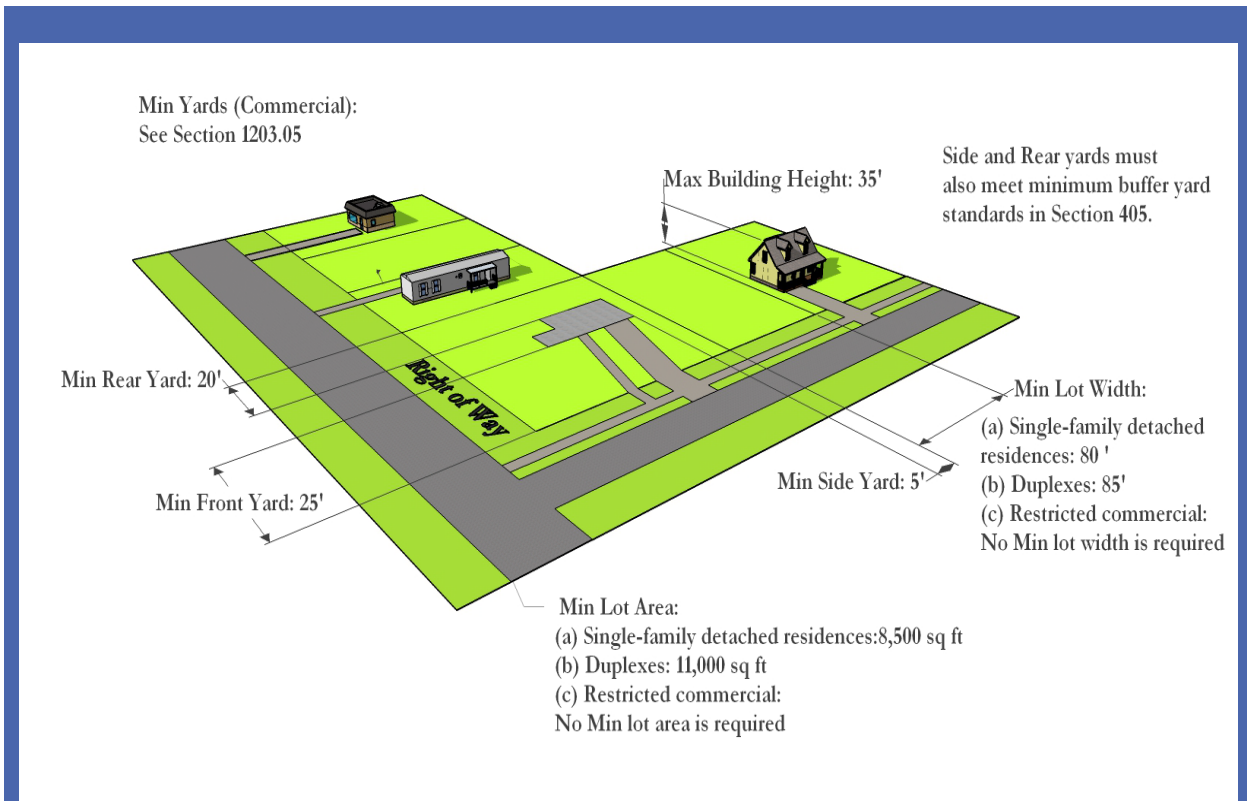
At the time the final subdivision plat is submitted for a PUD, the developer shall submit with his application for final plat approval a legal instrument or instruments which state that the assumption of liability insurance, taxes and maintenance of open space and other common facilities shall rest with the owners of the several lots or parcels of land located within the PUD. In order to insure the integrity of the open space so that it will remain genuinely open, the legal instrument(s) shall specify that the open space restrictions are permanent, not just for a period of years.

## SECTION 1110 – REQUIREMENTS FOR OFF STREET PARKING, LOADING AND ACCESS CONTROL

See Article XXII regarding parking, loading and access control requirements.



Mixed Use Residential and Restricted Commercial District (MX) Quick Reference Guide



Example of Land Uses Permitted Outright:	Dimensional Requirements:	
Single-Family Detached Dwellings	Maximum Building Height:	35 feet
Accessory Buildings	Minimum Lot Size:	Varies*
Manufactured Homes	Minimum Lot Width:	Varies*
Manufactured Home Subdivisions	Minimum Yards (residential):	
Two-Family Dwellings (Duplexes)	Front Yard:	25 feet
All Uses Allowed in C-1	Side Yard:	5 feet
	Rear Yard:	20 feet
Select Conditional Use:	Buffer and Screening Requirements:	
Public/Quasi-Public Facilities	Abutting Use Districts: Underlying Zoning	
	Min Width: N/A	Min Height: N/A

\*See Text for Exceptions



# ARTICLE XII: MIXED USE RESIDENTIAL AND RESTRICTED COMMERCIAL (MX)

## SECTION 1200 – PURPOSE OF THIS DISTRICT

The purpose of this district is to provide for a zone in which a mixture of housing types and light commercial uses are permitted.

## SECTION 1201 – LAND USES PERMITTED

- A. Single-family dwellings with one principal dwelling per lot and accessory structures
- B. Manufactured homes with one principal dwelling per lot and manufactured home subdivisions
- C. Two-family dwellings (duplexes)
- D. All uses allowed in C-1 Restricted Commercial district

## SECTION 1202 – CONDITIONAL USES AND STRUCTURES AS PROVIDED UNDER SECTION 2505

- A. Public or quasi-public facilities and utilities in compliance with section 402 and other regulations of this Ordinance.
- B. Halfway houses.

## SECTION 1203 – DIMENSIONAL REQUIREMENTS

**1203.01 Maximum Building Height:** 35 feet.

**1203.02 Minimum Lot Area:**

- A. Single-family detached residences: 8,500 square feet.
- B. Duplexes: 11,000 square feet.
- C. Restricted commercial: No minimum lot area is required.

**1203.03 Minimum Lot Width:**

- A. Single-family detached residences: 80 feet.
- B. Duplexes: 85 feet.
- C. Restricted commercial: No minimum lot width is required.





**1203.04 Minimum Yards (Residential):**

- A. Front yard: 25 feet from the street right-of-way line to the building setback line.
- B. Side yards: 5 feet, except where a larger yard is required to meet the buffer yard standards set forth in Section 405.
- C. Rear yard: 20 feet.

**1203.05 Minimum Yards (Commercial):**

- A. Front yard: 40 feet. The first ten (10) feet inside this front yard setback (adjacent to the street right of way line) shall remain open except for entrance/exit driveways and shall be landscaped in accordance with the landscape standards adopted by the City of Magee; no parking shall be permitted in driveways.
- B. Side yards and rear yards where not abutting an agricultural or residential district: 20 feet; the first five (5) feet inside this side or rear yard setback (adjacent to the property line) shall be landscaped in accordance with the landscape standards adopted by the City of Magee. Furthermore, all yards must meet the buffer yard standards set forth in Section 405.
- C. Side yards and rear yards where abutting any agricultural or residential district: 20 feet, which shall meet all minimum buffer yard standards set forth in Section 405.

**SECTION 1204 – SITE PLAN REQUIRED**

A site plan shall be submitted to the Planning/Zoning Commission in accordance with Sections 2507 through 2510 of this Ordinance.

**SECTION 1205 – SWIMMING POOLS**

Swimming pools, if constructed, shall be located behind the front line of the house, and there shall be a minimum of 10 feet between all property lines or recorded easements and the rim of the swimming pool. All swimming pools shall be enclosed by a structure or fencing. Fences shall be at least four (4) feet in height and shall have a self-latching gate.

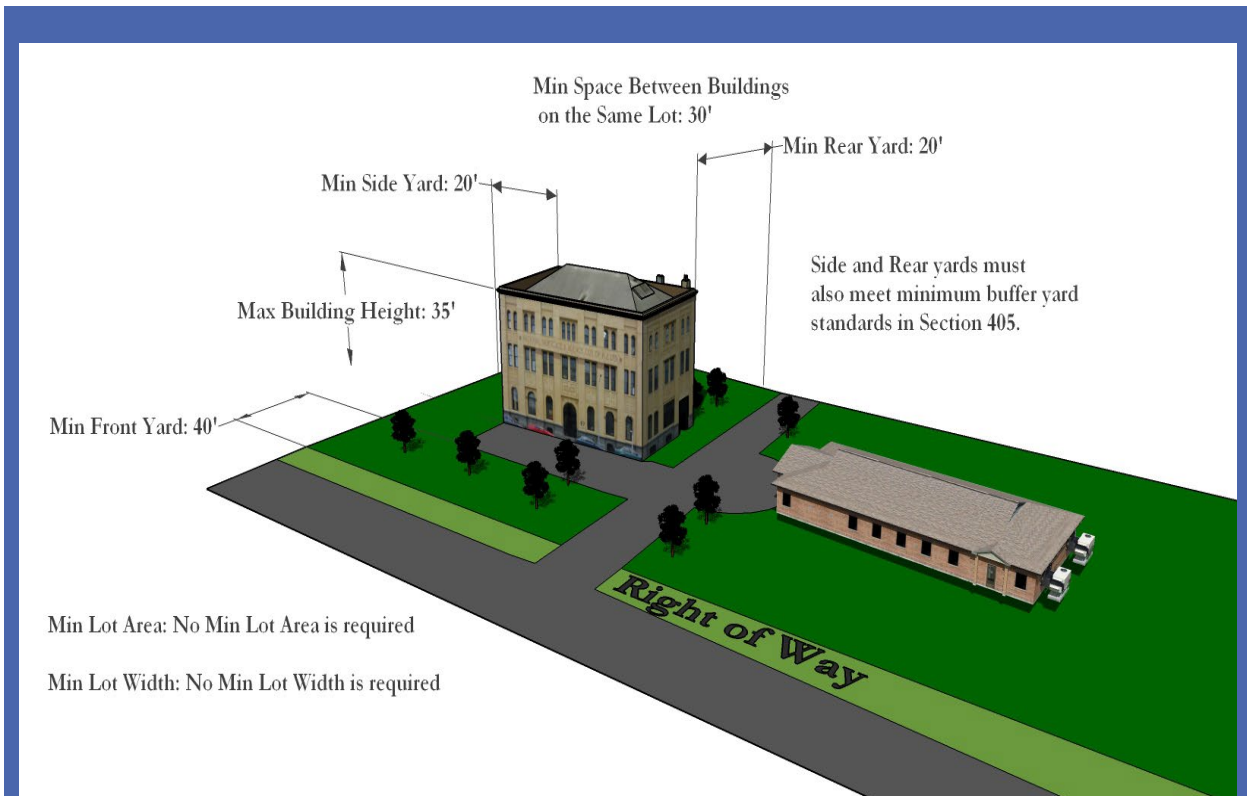
**SECTION 1206 – OFF STREET PARKING REQUIREMENTS**

See Article XXII for off-street parking, loading and access control requirements.





Restricted Commercial District (C-1) Quick Reference Guide



Example of Land Uses Permitted Outright:	Dimensional Requirements:	
Business and Professional Offices	Maximum Building Height:	35 feet
Personal Services (i.e. hair salon)	Minimum Lot Size:	None
Business-related Retail/Service	Minimum Lot Width:	None
Instructional Services or Studios	Minimum Yards (residential):	
Restaurants Located within Office Building	Front Yard:	40 feet*
Educational & Technical Training Facilities	Side Yard:	20 feet*
Privately Owned Museums, Libraries, Galleries	Rear Yard:	20 feet
Residential Care Facilities	<b>Buffer and Screening Requirements:</b>	
	Abutting Use Districts: A-1, RE, R-1, R-2, R-3, R-4	
<b>Select Conditional Use:</b>		
Public/Quasi-Public Facilities	Min Width: 15 feet	Min Height: 6 feet

\*See Text for Exceptions



# ARTICLE XIII: RESTRICTED COMMERCIAL DISTRICT (C-1)

## SECTION 1300 – PURPOSE OF THIS DISTRICT

The purpose of this district is to provide relatively quiet, attractive, and spacious areas for the development of non-retail restricted commercial uses that do not generate substantial volumes of vehicular traffic (i.e., generally, not more than approximately 70 average daily trips per 1,000 square feet of Gross Floor Area according to the Institute of Transportation Engineers manual entitled Trip Generation.) This district is intended to encourage high quality office park development and to serve as a transition zone between residential uses and higher intensity commercial uses or arterial streets. These districts are appropriate for the fringes of retail districts.

## SECTION 1301 – LAND USES PERMITTED

- A. Business and professional offices of all types.
- B. Personal services such as hair styling shops and photographic portrait studios.
- C. Business related retail and service establishments not to exceed 25% of the leasable area of any office building or not to exceed 10,000 square feet if freestanding. Permitted uses include, but are not limited to, office supply stores, office equipment dealers, telecommunication equipment sales and service companies, computer stores and services, blueprint and copy services, graphics supply and equipment dealers; private employment agencies; travel agencies; emergency health care clinics; child care facilities; and totally enclosed health club facilities.
- D. Instructional services such as studios for the teaching of fine arts, photography, music, drama and dance; business and stenographic schools; barber and beauty schools; and similar facilities.
- E. Restaurants, cafeterias, delicatessens, coffee shops and carry out food establishments if located within an office building.
- F. Educational and technical training facilities of all types except for those which require outdoor space and/ or industrial type structures or those that involve trucking or similarly sized equipment; included are conference center facilities.
- G. Privately owned and operated museums, libraries, galleries, and similar facilities. (NOTE: Public or quasi-public facilities of this nature are permitted in ANY district as special exceptions).
- H. Residential-care facilities (e.g., care taker residences) and ancillary uses commonly associated with any permitted use.



- I. Medical cannabis dispensaries, subject to all applicable laws and rules administered by the Mississippi State Department of Health, Mississippi Department of Revenue, and Section 407 of this Ordinance.

## SECTION 1302 – CONDITIONAL USES AND STRUCTURES AS PROVIDED UNDER SECTION 2505

- A. Public or quasi-public facilities and utilities in compliance with Section 402 and other regulations of this Ordinance.
- B. Halfway houses.

## SECTION 1303 – DIMENSIONAL REQUIREMENTS

**1303.01 Maximum Building Height:** 35 feet.

**1303.02 Minimum Lot Area:** No minimum lot area is required.

**1303.03 Minimum Lot Width:** No minimum lot width is required.

**1303.04 Minimum Yards:**

- D. Front yard: 40 feet. The first ten (10) feet inside this front yard setback (adjacent to the street right of way line) shall remain open except for entrance/exit driveways and shall be landscaped in accordance with the landscape standards adopted by the City of Magee; no parking shall be permitted in driveways.
- E. Side yards and rear yards where not abutting an agricultural or residential district: 20 feet; the first five (5) feet inside this side or rear yard setback (adjacent to the property line) shall be landscaped in accordance with the landscape standards adopted by the City of Magee. Furthermore, all yards must meet the buffer yard standards set forth in Section 405.
- F. Side yards and rear yards where abutting any agricultural or residential district: 20 feet, which shall meet all minimum buffer yard standards set forth in Section 405.

**1303.05 Minimum Space between Buildings on the Same Lot:** 30 feet. No more than two thirds (2/3%) of the space between such buildings shall be paved; the remaining area shall be landscaped in accordance with landscape standards adopted by the City of Magee.

## SECTION 1304 – SITE PLAN REQUIRED

A site plan shall be submitted to the Planning/Zoning Commission in accordance with Sections 2507 through 2510 of this Ordinance.



SECTION 1305 – REQUIRED LANDSCAPING ALONG ARTERIAL STREETS

See Section 404 of this Ordinance regarding the provision of landscaping along arterial streets.

SECTION 1306 – REQUIRED OFF STREET PARKING, LOADING AND ACCESS CONTROL

See Article XXII for off street parking, loading and access control requirements.

*Downtown Preservation District (DPD) Quick Reference Guide*

*Typical Lot and Site Layout is Dependent on Underlying Zoning*

Example of Land Uses Permitted Outright:	Dimensional Requirements:	
Single Family Detached Dwellings	Maximum Building Height:	Determined by Site Plan Review
All Uses Allowed in C-1	Minimum Lot Size:	
Indoor Commercial Services/Sales	Minimum Lot Width:	
Restaurants (Excluding Drive-in/Drive-Through)	Minimum Yards:	
Accessory Buildings or Uses	Front Yard:	
	Side Yard:	
	Rear Yard:	
Select Conditional Use:	Buffer and Screening Requirements:	
Public/Quasi-Public Facilities	Abutting Use Districts: Determined by Site Plan	
Inns		



Duplexes	Min Width: N/A	Min Height: N/A
----------	----------------	-----------------



# ARTICLE XIV: DOWNTOWN PRESERVATION DISTRICT (DPD)

## SECTION 1400 – PURPOSE OF THIS DISTRICT

In accordance with the adopted Goals and Objectives element of the Comprehensive Plan for the City of Magee, the purposes of this district are: 1) to preserve the character of the Downtown Preservation District by preventing the location of inappropriate land uses and by prohibiting incompatible architectural design in that area; and 2) to promote the development of the Downtown Preservation District (DPD) as one of the major focal points of community life. This district is intended to encourage the development of selected commercial activities that are compatible with historic structures, single family detached residences and public/quasi-public sector uses. Uses first permitted in C-2 General Commercial districts, C-3 Major Thoroughfares Commercial districts, or C-4 Adult Entertainment districts shall not be permitted here.

Within this district any person proposing the construction of new structures, reconstruction or relocation, exterior architectural alterations, or additions to existing structures (as “structures” are defined by this Ordinance) shall comply with the site plan review requirements of this Ordinance and other requirements of the Downtown Preservation Ordinance of the City of Magee. A Downtown Preservation Commission established by the Downtown Preservation Ordinance, shall make recommendations to the Planning/Zoning Commission and other commissions or boards, as appropriate, regarding any proposed development (expansion, relocation or reconstruction, exterior architectural alterations, or new construction) in the DPD. The Downtown Preservation Commission shall make recommendations regarding dimensional requirements, architectural features, landscaping and other matters relating to the DPD.

## SECTION 1401 – LAND USES PERMITTED

- A. Single family detached dwellings with only one principal dwelling per lot; the garages of all new or reconstructed (after the effective date of this Ordinance) single family residences shall open parallel to the street (i.e., so that the interior of the garage cannot be seen by a person standing directly in front of the residence) on which the residence fronts, except where the Downtown Preservation Commission recommends otherwise.
- B. All uses permitted outright in C-1 Restricted Commercial Zones.
- C. Commercial uses in which the services performed and the merchandise offered for sale are conducted or displayed within enclosed structures, except for the display of small articles (i.e., those that can generally be hand carried by one or two persons) outside the commercial use.



D. Restaurants, excluding drive in restaurants and restaurants with drive through window service.

E. Accessory buildings and uses customarily incidental to the aforementioned uses.

## SECTION 1402 – CONDITIONAL USES AND STRUCTURES AS PROVIDED UNDER SECTION 2505

A. Public or quasi-public facilities and utilities in compliance with Section 402 and other regulations of this Ordinance.

B. Inns or “bed and breakfast inns,” boarding houses, rooming houses.

C. Duplexes

## SECTION 1403 – PROHIBITED LAND USES

Within the Downtown Preservation District the land uses that are not permitted are: Game Room/Pool Hall, Pawn Shops, Used Car Lot, Cell or Radio Towers, Tattoo Parlor, Massage Parlor, Bar, Nightclub, or any Adult Entertainment Business.

## SECTION 1404 – SITE PLAN REQUIRED/DIMENSIONAL REQUIREMENTS

The developer of any principal or accessory structure or use in the DPD shall submit a site plan to the Downtown Preservation Commission and the Planning/Zoning Commission in accordance with Section 2507 through 2510 of this Ordinance.

No new or expanded commercial building shall exceed 4,000 square feet in area. Other dimensional requirements for all new, expanded, relocated or reconstructed principal or accessory buildings in the DPD shall be established based upon this site plan review. Prior to the submission of a site plan to the Planning/Zoning Commission, the developer shall submit a site plan to the Downtown Preservation Commission, as specified under Section 1400. The recommendations of that advisory board shall be forwarded to the Planning/Zoning Commission

## SECTION 1405 – REQUIRED LANDSCAPING ALONG ARTERIAL STREETS

Where space permits, developers of any commercial use or permitted special exception bordering a street classified as a Principal Arterial or Minor Arterial on the adopted Thoroughfares Plan in the DPD shall comply with Section 404 of this Ordinance regarding the provision of landscaping along the arterial streets.

Builders of single family detached dwellings on lots of record existing at the time of enactment of this Ordinance shall not be required to comply with this Section.



## SECTION 1406 – REQUIREMENTS FOR OFF STREET PARKING, LOADING AND ACCESS CONTROL

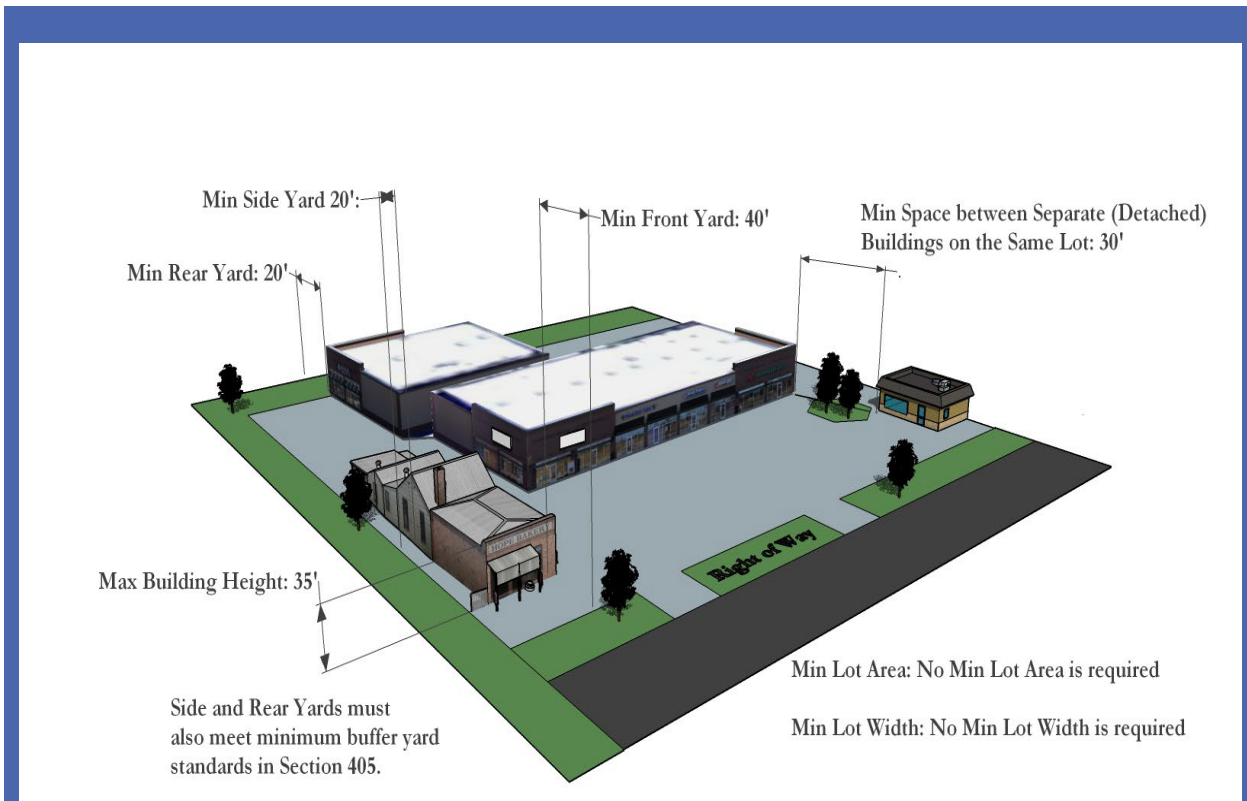
Off street parking for individual uses in the DPD shall be provided in accordance with the Section 2201.02, Schedule of Off Street Parking Requirements. However, off site parking may be provided if approved through the site plan review requirements of this ordinance (see Section 2201.01(B)).

Off street loading and access requirements within the DPD shall also be subject to the site plan review requirements of Article XXII.





General Commercial District (C-2) Quick Reference Guide



Example of Land Uses Permitted Outright:		Dimensional Requirements:	
All Uses Allowed in C-1	Shopping Center	Maximum Building Height:	35 feet*
Indoor Commercial Services/Sales		Minimum Lot Size:	None
Restaurants (Excluding Drive-in/Drive-Through)		Minimum Lot Width:	None
Modular Buildings for Commercial Use		Minimum Yards:	
Veterinary Clinics/Pet Shops	Hotels/Motels	Front Yard:	40 feet*
Bowling Alleys/Skating Rinks		Side Yard:	20 feet*
<b>Select Conditional Use:</b>		Rear Yard:	20 feet*
Public/Quasi-Public Facilities	Service Station*	<b>Buffer and Screening Requirements:</b>	
Convenience Stores	Vehicle Sales*	Abutting Use Districts: All Agricultural, Residential Districts, MX, C-1, and DPD	
Boat/Marine Sales/Service	Mortuaries		
Horticultural Nurseries		Min Width: 20 feet	Min Height: 6 feet

\*See Text for Exceptions



# ARTICLE XV: GENERAL COMMERCIAL DISTRICT (C-2)

## SECTION 1500 – PURPOSE OF THIS DISTRICT

The purpose of this district is to promote the development of well-planned shopping centers and independent commercial uses within carefully selected areas of the City of Magee. The commercial activities permitted in this district include uses of a higher intensity than those first allowed in Restricted Commercial districts (C-1). Although shopping center uses permitted in this zone require access to an arterial street, such uses are not “highway oriented” like those first allowed in the Major Thoroughfares Commercial District (C-3). Uses first permitted in C-3 Major Thoroughfares Commercial districts and C-4 Adult Entertainment districts shall not be permitted in the C-2 district.

It is the intent of this Ordinance that shopping centers and independent commercial uses be developed so that pedestrian and vehicular circulation is coordinated with the circulation patterns of adjacent properties in the vicinity that are also affected. In order to facilitate access between adjoining properties and to reduce the number of curb cuts onto arterial streets, the installation of a service drive shall be considered in connection with any independent commercial use (i.e., a commercial use that is not a part of a shopping center) proposed in this district.

## SECTION 1501 – LAND USES PERMITTED

- A. All uses allowed in C-1 Restricted Commercial district.
- B. Commercial uses in which services performed and merchandise offered for sale are conducted or displayed within enclosed structures, except for the display of small articles (i.e., those that can generally be hand carried by one or two persons) outside the commercial use.
- C. Shopping centers located on an existing or proposed arterial street as shown on the adopted Thoroughfares Plan; shopping centers may contain any of the uses permitted outright in C-2 zones.
- D. Hotels and motels.
- E. Restaurants, excluding drive in restaurants.
- F. Veterinary clinics and pet shops, excluding outside runs.
- G. Bowling alleys, skating rinks and similar recreational or entertainment enterprises conducted entirely within enclosed structures.



- H. Modular buildings that are built and designed for commercial uses that are otherwise allowed in this district.
- I. Medical cannabis dispensaries, subject to all applicable laws and rules administered by the Mississippi State Department of Health, the Mississippi Department of Revenue, and Section 407 of this Ordinance.
- J. Mobile food preparation vehicles in compliance with State laws and Section 408 of this Ordinance.

## SECTION 1502 – CONDITIONAL USES AND STRUCTURES AS PROVIDED UNDER SECTION 2505

- A. Service stations including vehicle repairs (except body repairs), provided that all vehicle repairs except those of a minor nature (e.g., change of fan belt, minor carburetor adjustments, tire repairs) are conducted entirely within an enclosed building and provided that all such service stations are located on an arterial street designated as such by the adopted Thoroughfares Plan.
- B. Convenience or “drive in” grocery stores.
- C. Vehicle sales, rental or lease and vehicle service. Because the sale, rental or lease of vehicles involves outdoor activities, these uses may not be appropriate for all areas zoned C 2 General Commercial; these uses are permitted outright in C-3 Major Thoroughfares districts.
- D. Boat and marine sales, rental or lease, and boat/ marine service.
- E. Mortuaries or funeral homes, provided such uses shall be located on an existing or proposed arterial street as shown on the adopted Thoroughfares Plan.
- F. Horticultural nurseries shall be considered only as conditional uses in C-2 districts because much of the activity associated with these uses is conducted out of doors.
- G. Public or quasi-public facilities and utilities in compliance with Section 402 and other regulations of this Ordinance.
- H. Halfway houses.

## SECTION 1503 – DIMENSIONAL REQUIREMENTS

***1503.01 Maximum Building Height:*** 35 feet, unless greater height is approved by the Mayor and Board of Aldermen.



**1503.02 Minimum Lot Area:** No minimum lot width required.

**1503.03 Minimum Lot Width:** No minimum lot width required.

**1503.04 Minimum Yards:** The minimum yard requirements for all uses permitted in a C-2 district shall be as follows:

- A. Front yard: 40 feet. The first ten (10) feet inside this front yard setback shall remain open except for entrance/exit driveways and shall be landscaped in accordance with Section 404 of this Ordinance; no parking shall be permitted in these driveways.
- B. Side yards and rear yards where not abutting an agricultural or residential district: 20 feet; the first five (5) feet inside this side or rear yard setback (adjacent to the property line) shall be landscaped in accordance standards adopted by the City of Magee. Furthermore, all yards must meet the buffer yard standards set forth in Section 405.
- C. Side yards and rear yards where abutting any agricultural or residential district: 20 feet, which shall meet all minimum buffer yard standards set forth in Section 405.

**1503.05 Minimum Space between Separate (Detached) Buildings on the Same Lot:** 30 feet. No more than two thirds (2/3%) of the space between such buildings shall be paved; the remaining area shall be landscaped in accordance with standards adopted by the City of Magee.

## SECTION 1504 – SITE PLAN REQUIRED

The developer of any use in a C-2 General Commercial district shall submit a site plan to the Planning/Zoning Commission in accordance with Sections 2507 through 2510 of this Ordinance.

## SECTION 1505 – REQUIRED LANDSCAPING ALONG ARTERIAL STREETS

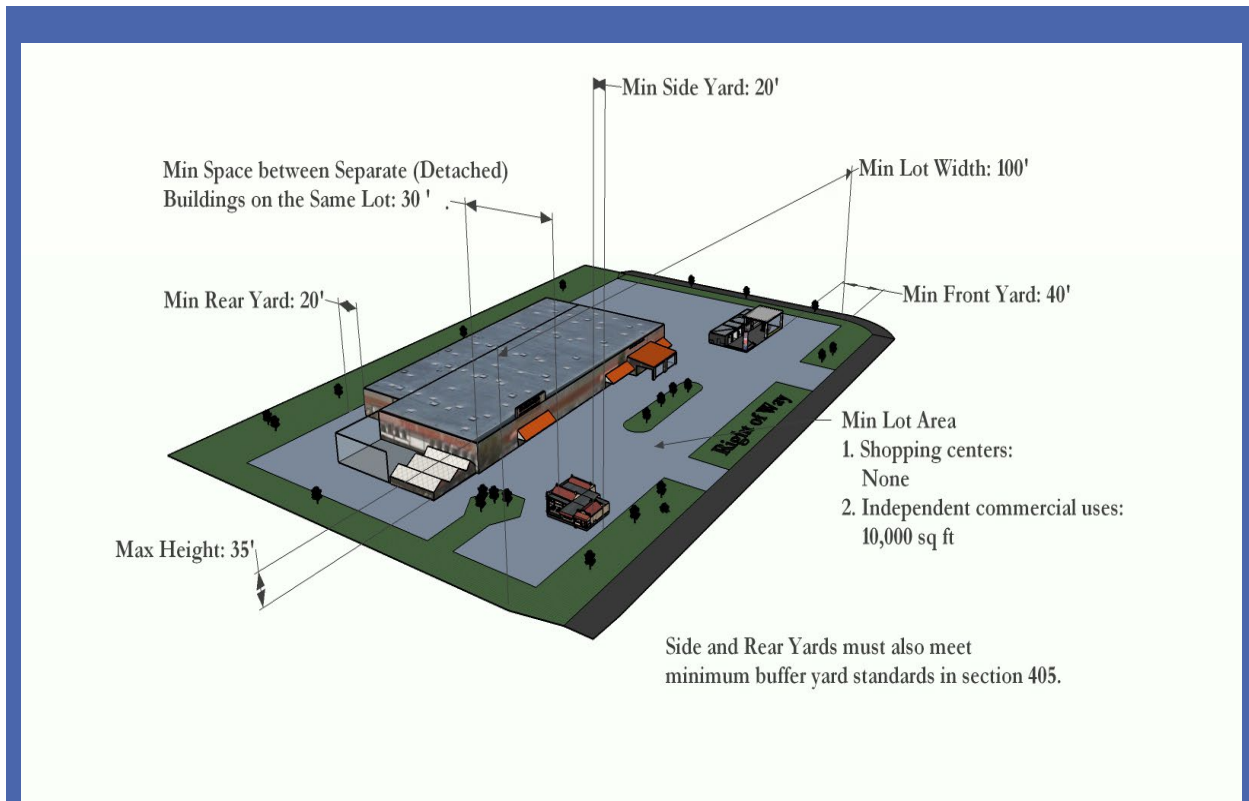
See Section 404 of this Ordinance regarding the provision of landscaping along arterial streets.

## SECTION 1506 – REQUIREMENTS FOR OFF STREET PARKING, LOADING AND ACCESS CONTROL

See Article XXII for off street parking, loading and access control requirements.



Major Thoroughfares Commercial District (C-3) Quick Reference Guide



Example of Land Uses Permitted Outright:		Dimensional Requirements:	
All Uses Allowed in C-2	Service Station	Maximum Building Height:	35 feet*
Convenience Stores	Vehicle Sales	Minimum Lot Size:	Varies*
Drive-In Restaurants	Mortuaries	Minimum Lot Width:	100 feet
Horticultural Nurseries	Liquor Stores	Minimum Yards:	
Boat/Marine Sales/Service		Front Yard:	40 feet*
Mini- or Self Storage Warehouses		Side Yard:	20 feet*
<b>Select Conditional Use:</b>		Rear Yard:	20 feet*
Public/Quasi-Public Facilities	Truck Stops	<b>Buffer and Screening Requirements:</b>	
Outdoor Recreation*	Building Material	Abutting Use Districts: All Agricultural, Residential Districts, MX, C-1, and DPD	
Heavy Equipment Sales	Bars and Nightclubs		
Vet Clinics*	Manufactured Home/RV Sales	Min Width: 30 feet	Min Height: 6 feet

\*See Text for Exceptions



# ARTICLE XVI: MAJOR THOROUGHFARES COMMERCIAL DISTRICT (C-3)

## SECTION 1600 – PURPOSE OF THIS DISTRICT

The purpose of this district is to provide relatively spacious areas for the development of vehicle oriented commercial activities which typically require direct auto traffic access and visibility from major thoroughfares. This district is intended to encourage those commercial activities which function relatively independent of intensive pedestrian traffic and proximity to other commercial establishments. In accordance with the adopted Goals and Objectives of the Comprehensive Plan of the City of Magee, the outdoor commercial uses (i. e., those in which all or much of the business is conducted out of doors) first permitted outright in this district shall be located well away from all residential uses.

These districts are appropriate for the fringes of retail districts and only along major thoroughfares designated as arterial streets on the adopted Thoroughfares Plan. Uses first permitted in C-4 Adult Entertainment districts, I-1 Limited Industrial districts, and I-2 Heavy Industrial districts shall not be permitted in C-3 districts.

## SECTION 1601 – LAND USES PERMITTED

- A. Any use permitted in the C-2 General Commercial District, subject to all of the regulations of that district.
- B. Service stations.
- C. Convenience or “drive in” grocery stores.
- D. Vehicle sales, rental or lease and vehicle service.
- E. Boat and marine sales, rental or lease, and service.
- F. Drive in restaurants.
- G. Mortuaries.
- H. Horticultural nurseries.
- I. Mini-warehouses or self-storage warehouses provided they are located behind a main structure and are no larger in size than the main structure. Mini-warehouses or self-storage warehouses may not be located in the C-3 District as stand-alone units.



- J. Liquor stores.
- K. Medical cannabis dispensaries, subject to all applicable laws and rules administered by the Mississippi State Department of Health, the Mississippi Department of Revenue, and Section 407 of this Ordinance.
- L. Mobile food preparation vehicles in compliance with State laws and Section 408 of this Ordinance.

## SECTION 1602 – CONDITIONAL USES AND STRUCTURES AS PROVIDED UNDER SECTION 2505

- A. Public or quasi-public facilities and utilities in compliance with Section 402 and other regulations of this Ordinance.
- B. Commercial recreational and entertainment enterprises in which all or part of the activities are conducted out of doors, such as golf driving or putting courses, water amusement parks, drive in theaters, etc.
- C. Building materials sales where some or all such materials are displayed outdoors or are visible from streets or highways.
- D. Heavy construction equipment sales and service.
- E. Manufactured home and recreational vehicle sales and service.
- F. Truck stops.
- G. Veterinary clinics with outside dog runs.
- H. Bars and Nightclubs.
- I. Other similar enterprises or businesses of the same nature which are not more obnoxious or detrimental to the welfare of the particular area than the enterprises permitted above, not to include those uses which are first permitted in the I-1 District. Uses not specifically listed above shall be reviewed by the Planning/Zoning Commission and approved by the Mayor and Board of Aldermen.

## SECTION 1603 – DIMENSIONAL REQUIREMENTS

**1603.01 Maximum Building Height:** 35 feet unless greater height is specifically approved by the Mayor and Board of Aldermen at the time the site plan is approved.



**1603.02 Minimum Lot Area:**

- A. Shopping centers: No minimum lot area is required.
- B. Independent commercial uses: 10,000 square feet.

**1603.03 Minimum Lot Width:** 100 feet.

**1603.04 Minimum Yards:**

- A. Front yard: 40 feet. The first ten (10) feet inside this front yard setback shall remain open except for entrance/exit driveways and shall be landscaped in accordance with in accordance with Section 404 of this Ordinance; no parking shall be permitted in these driveways.
- B. Side yards and rear yards where not abutting an agricultural or residential district: 20 feet; the first five (5) feet inside this side or rear yard setback (adjacent to the property line) shall be landscaped in accordance with standards adopted by the City of Magee. Furthermore, all yards must meet the buffer yard standards set forth in Section 405.
- C. Side yards and rear yards where abutting any agricultural or residential district: 30 feet, which shall meet all minimum buffer yard standards set forth in Section 405.

**1603.05 Minimum Space between Separate (Detached) Buildings on the Same Lot:** 30 feet. No more than two thirds (2/3%) of the space between such buildings shall be paved; the remaining area shall be landscaped in accordance with standards adopted by the City of Magee.

**SECTION 1604 – SITE PLAN REQUIRED**

The developer of any use in a C-3 Major Thoroughfares Commercial district shall submit a site plan to the Planning/Zoning Commission in accordance with Sections 2507 through 2510 of this Ordinance.

**SECTION 1605 – REQUIRED LANDSCAPING ALONG ARTERIAL STREETS**

Developers of commercial uses in this district shall comply with Section 404 of this Ordinance regarding the provision of landscaping along arterial streets upon which the use abuts. Where permitted as special exceptions, the developers of public/quasi-public facilities shall comply with Section 404.

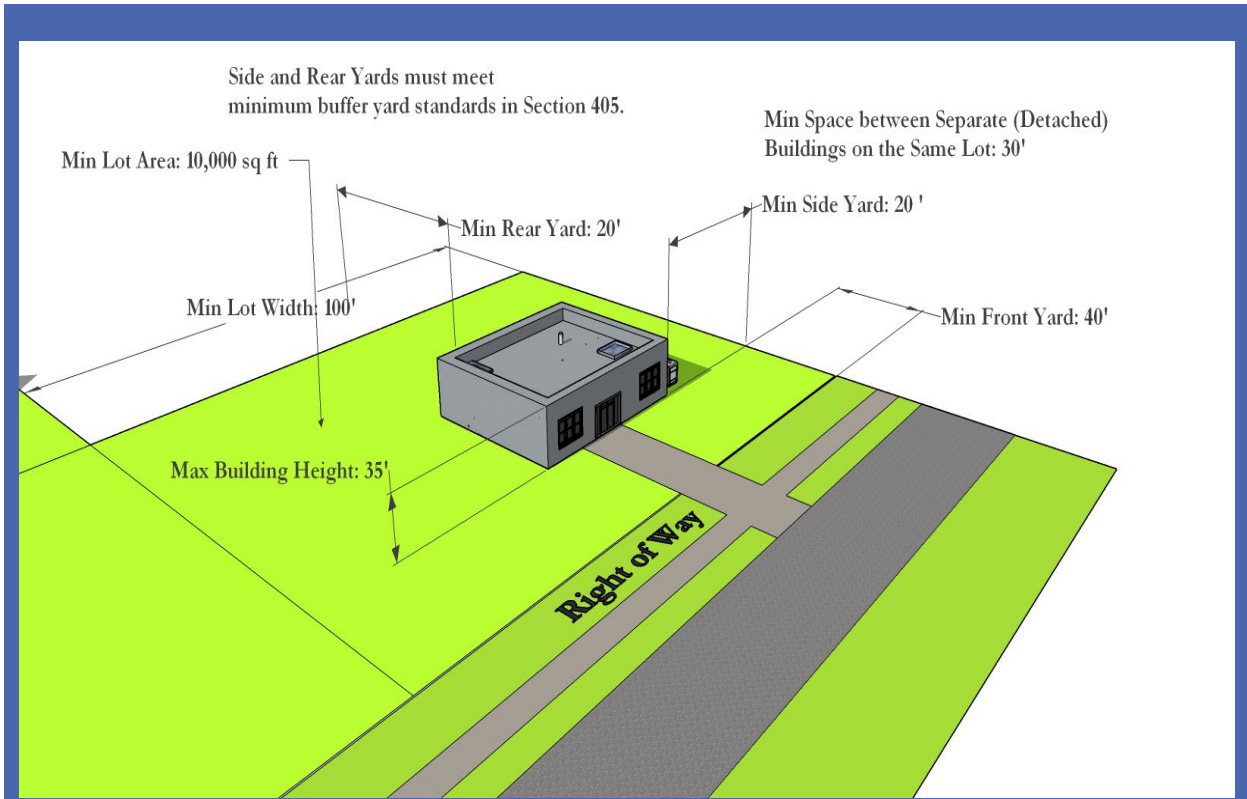
**SECTION 1606 – REQUIREMENTS FOR OFF STREET PARKING, LOADING AND ACCESS CONTROL**

See Article XXII for off street parking, loading and access control requirements.





Adult Entertainment Commercial District (C-4) Quick Reference Guide



Example of Land Uses Permitted Outright:	Dimensional Requirements:	
All Uses Allowed in C-1, C-2, and C-3	Maximum Building Height:	35 feet*
Adult Entertainment Use	Minimum Lot Size:	10,000 square feet
	Minimum Lot Width:	100 feet
	Minimum Yards:	
	Front Yard:	40 feet*
	Side Yard:	20 feet*
	Rear Yard:	20 feet*
	Buffer and Screening Requirements:	
<b>Select Conditional Use:</b>	Abutting Use Districts: All Agricultural, Residential Districts, MX, C-1, and DPD	
Public/Quasi-Public Facilities		
Allowed Conditional Uses in C-1, C-2, and C-3	Min Width: 30 feet	Min Height: 6 feet

\*See Text for Exceptions



# ARTICLE XVII: ADULT ENTERTAINMENT COMMERCIAL DISTRICT (C-4)

## SECTION 1700 – PURPOSE OF THIS DISTRICT

The purpose of this district is to regulate the operation and location of adult entertainment establishments, as defined by this Ordinance, for the purposes of: (1) stemming a potential increase in criminal activities and disturbances of the peace and good order of the City of Magee; (2) maintaining property values; (3) preventing injuries to residential neighborhoods and other commercial districts; (4) protecting and preserving the quality of life through effective land use planning.

The City of Magee Planning/Zoning Commission and the Mayor and Board of Aldermen have found that there is substantial evidence, including numerous studies, reports and findings on the potential harmful effect of adult entertainment uses made by cities, experts, urban planners, etc., which document that such uses adversely affect property values, cause an increase in crime, encourage businesses to move elsewhere, and contribute to neighborhood blight.

Therefore, this district is intended to regulate adult entertainment uses to insure that these adverse effects will not contribute to blighting or downgrading of surrounding neighborhoods.

## SECTION 1701 – LAND USES PERMITTED

- A. Any uses permitted in C-3 Major Thoroughfares Commercial district, excluding medical cannabis dispensaries. All uses permitted are subject to the regulations of the C-3 district.
- B. Adult arcades, adult bookstores, adult cabarets, adult motels, adult motion picture theaters, and other adult entertainment activities as defined by this Ordinance. However, no such establishment shall be located within two hundred fifty (250) feet of the property line of any other such use. Furthermore, no such establishment shall be located within one thousand (1,000) feet of the property lines of any existing residential use or any residentially zoned property, church, school, hospital, convalescent or nursing home, cemetery, civic organization building or facility, charitable organization building or facility, public or private park or playground, or any property zoned “S-1” Special Use district under this Ordinance.

## SECTION 1702 – CONDITIONAL USES AND STRUCTURES AS PROVIDED UNDER SECTION 2505

Public or quasi-public facilities and utilities in compliance with Section 402 and other regulations of this Ordinance. However, see Section 1701 above for minimum distances between adult entertainment uses and certain public/ quasi-public facilities.



Other uses that may be considered as special exceptions for location in C-1 Restricted Commercial districts, C-2 General Commercial districts and C-3 Major Thoroughfares Commercial districts.

## SECTION 1703 – DIMENSIONAL REQUIREMENTS

**1703.01 Maximum Building Height:** 35 feet unless greater height is specifically approved by the Mayor and Board of Aldermen at the time the site plan is approved.

**1703.02 Minimum Lot Area:** 10,000 square feet.

**1703.03 Minimum Lot Width:** 100 feet.

**1703.04 Minimum Yards:**

- A. Front yard: 40 feet. The first ten (10) feet inside this front yard setback shall remain open except for entrance/exit driveways and shall be landscaped in accordance with Section 404 of this Ordinance; no parking shall be permitted in these driveways.
- B. Side yards and rear yards: 20 feet; the first five (5) feet inside this side or rear yard setback (adjacent to the property line) shall be landscaped in accordance with standards adopted by the City of Magee. This 20 foot side or rear yard setback shall be in addition to the minimum distance (1,000 feet) required between all existing residential uses, residential zones, any public/quasi-public uses listed under Section 1702 (B), and any Special Use (S-1) district. Furthermore, all yards must meet the buffer yard standards set forth in Section 405.

**1703.05 Minimum Space between Separate (Detached) Buildings on the Same Lot:** 30 feet. No more than two thirds (2/3%) of the space between such buildings shall be paved; the remaining area shall be landscaped in accordance with standards adopted by the City of Magee.

## SECTION 1704 – SITE PLAN REQUIRED

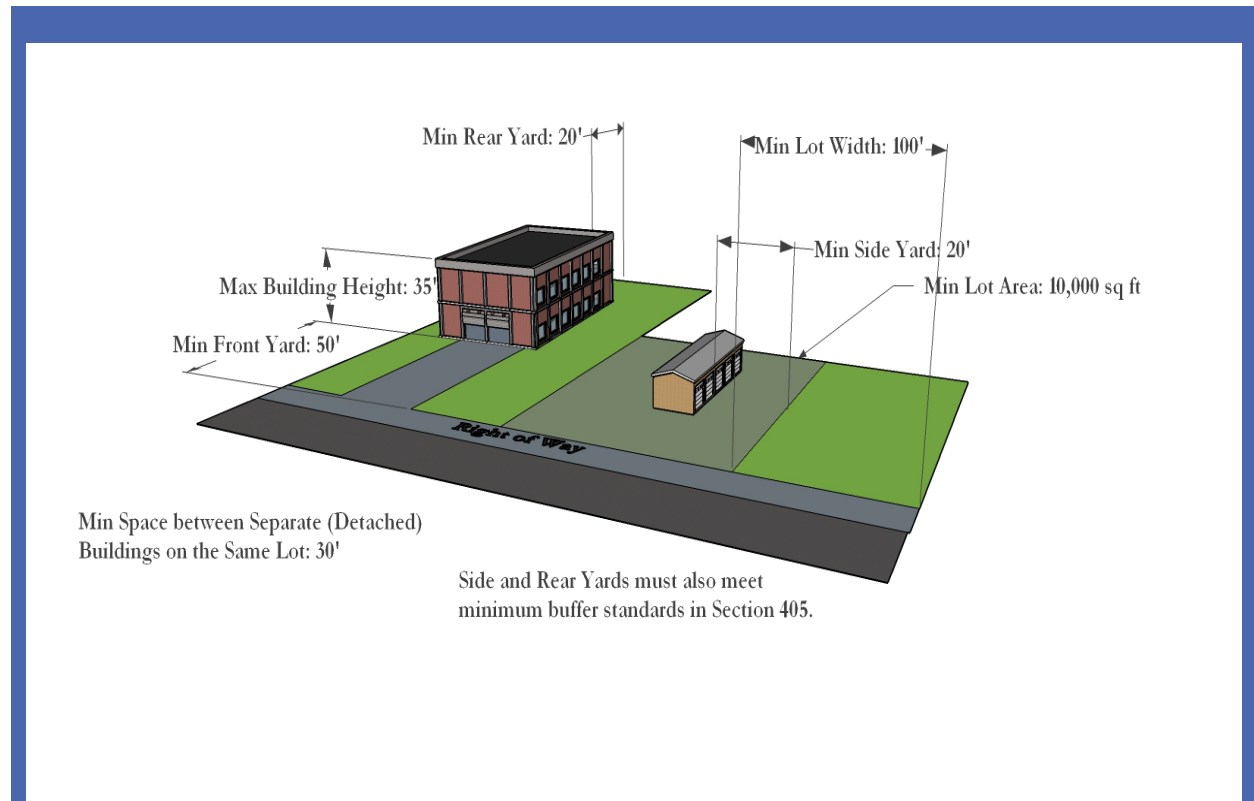
The developer of any use in a C-4 Adult Entertainment Commercial district shall submit a site plan to the Planning/Zoning Commission in accordance with Sections 2507 through 2510 of this Ordinance.

## SECTION 1705 – REQUIREMENTS FOR OFF STREET PARKING, LOADING AND ACCESS CONTROL

See Article XXII for off street parking, loading and access control requirements.



Limited Industrial District (I-1) Quick Reference Guide



Example of Land Uses Permitted Outright:	Dimensional Requirements:	
All Uses Allowed in C-3	Maximum Building Height:	35 feet*
Light or Limited, Indoor Manufacturing*, i.e.:	Minimum Lot Size:	10,000 square feet
Processing, Canning, Packaging of Food	Minimum Lot Width:	100 feet
Finished Product Manufacturing	Minimum Yards:	
Textile Mill/Manufacturing	Front Yard:	50 feet*
Dwellings for Watchmen on Premise	Side Yard:	20 feet*
<b>Select Conditional Use:</b>	Rear Yard:	20 feet*
Public/Quasi-Public Facilities	<b>Buffer and Screening Requirements:</b>	
Allowed Conditional Uses in C-3	Abutting Use Districts: All Districts except I-2	
High-mast Transmission and Receiving Towers		
Railroad and Related Facilities	Min Width: 30 feet	Min Height: 6 feet

\*See Text for Exceptions



# ARTICLE XVIII: LIMITED INDUSTRIAL DISTRICT (I-1)

## SECTION 1800 – PURPOSE OF THIS DISTRICT

In accordance with one of the adopted goals of the Goals and Objectives of the City of Magee, the City will continue to encourage the development of lower intensity industrial uses (i.e., uses in which the industrial activity is primarily conducted indoors and which do not have objectionable characteristics.) The purpose of this district is to provide areas for the exclusive development of such lower intensity manufacturing and industrial uses within fully enclosed (on all sides) buildings. It is the intent of this Ordinance that I-1 land uses be compatible with abutting districts, such as commercial districts, which will serve as transitional zones between the industrial uses and the lower intensity residential uses. The uses permitted in I-1 districts shall generate no odor, smoke, fumes, vibration, or excessive noise detectable off the premises. Such limited industrial and related uses shall be located only in areas directly accessible to major thoroughfares or railroads. It is further the intent of this Ordinance that encroachment by all residential uses be prohibited.

## SECTION 1801 – LAND USES PERMITTED

The following land uses shall be permitted in I-1 districts, provided such uses conform to standards established by appropriate Federal and State regulatory agencies:

- A. Any uses permitted in C-3 Major Thoroughfares Commercial districts, subject to all the regulations of the C-3 district.
- B. Light or limited manufacturing conducted within fully enclosed buildings, except that the temporary storage of articles, materials, or other matter to be processed, assembled, or otherwise changed may be permitted outdoors if adequately screened or buffered. The manufacturing activities conducted in I-1 districts shall, in general, be dependent upon raw materials refined elsewhere. The following limited manufacturing uses shall be permitted, provided they are not offensive to neighboring land uses due to the emission of dust, gas, smoke, noise, fumes, odors vibrations, fire hazards, or other objectionable influences:
  1. Processing, canning, packaging and other treatment of food products, including: bakery products, confectionary and related products, fruit and vegetable products, fish, poultry and other meat products, excluding the rendering or refining of fats and oils and the slaughtering of animals.
  2. Manufacturing, assembly or other treatment of products from the following secondary materials (previously prepared or refined materials): plastics, glass, paper, precious or semi-precious metals or stones, tobacco, and wood (excluding sawmills).



3. Fabrication of metal products including the manufacture of: machinery (engines and turbines, farm machinery and equipment, etc.); electrical equipment and supplies; transportation equipment (including motor vehicles and parts, aircraft and parts, motorcycles, bicycles and parts, etc.); and other secondary metal manufacturing such as metal cans, cutlery, hand tools, and general hardware, heating apparatus and plumbing fixtures, metal stamping, fabricated wire products, and coating, engraving and allied services.
  4. Manufacturing of pottery or similar ceramic products (using only previously prepared or pulverized clay, and kilns fired only by electricity or natural gas).
  5. Manufacturing of professional, scientific, and controlling instruments; photographic or optical goods; watches and clocks.
  6. Manufacturing of textile mill products, including broad and narrow woven fabrics and other small wares (cotton, man-made fibers, silk and wool), floor coverings (rugs and carpets), yarns and similar products.
  7. Manufacturing of apparel and other finished products made from fabrics, leather, fur and similar materials.
  8. Assembly, painting, upholstering and similar activities in connection with automobiles, trucks, farm machinery, manufactured homes and related products.
  9. Warehousing and storage, provided that all storage is within enclosed structures; such warehousing may include the storage of goods manufactured on the premises as well as goods manufactured off the site; includes “mini warehouses” or “self-storage warehouses.”
- C. Dwellings for resident watchmen and caretakers employed on the premises of the primary permitted use.
- D. Other similar enterprises which are of the same character and nature as those specifically permitted above, but not to include those uses first permitted in the I-2 Heavy Industrial district.
- E. Medical cannabis establishments for cultivation, processing, research, testing, disposal, or transportation, subject to all laws and rules administered by the Mississippi Department of Health and the Mississippi Department of Revenue.
- F. Mobile food preparation vehicles in compliance with State laws and Section 408 of this Ordinance.



## SECTION 1802 – CONDITIONAL USES AND STRUCTURES AS PROVIDED IN SECTION 2505

- A. Public and quasi-public facilities and utilities may be allowed in this district in compliance with Section 402 of this Ordinance and subject to any limitations and restrictions deemed necessary by the Mayor and Board of Aldermen.
- B. Conditional uses listed under the C-3 Major Thoroughfares Commercial District, subject to C-3 regulations.
- C. High mast transmission and receiving towers.
- D. Railroad rights of way and related facilities.

## SECTION 1803 – DIMENSIONAL REQUIREMENTS

**1803.01 Maximum Building Height:** 35 feet unless greater height is specifically approved by the Mayor and Board of Aldermen at the time the site plan is approved.

**1803.02 Minimum Lot Area:** 10,000 square feet.

**1803.03 Minimum Lot Width:** 100 feet.

**1803.04 Minimum Yards:**

- A. Front yard: 50 feet. The first ten (10) feet inside this front yard setback (adjacent to the street right of way line) shall remain open except for entrance/ exit driveways and shall be landscaped in accordance with Section 404 of this Ordinance; no parking shall be permitted in these driveways.
- B. Side yards and rear yards where not abutting an agricultural or residential district: 20 feet; the first five (5) feet inside this side or rear yard setback (adjacent to the property line) shall be landscaped in accordance with standards adopted by the City of Magee. Furthermore, all yards must meet the buffer yard standards set forth in Section 405.
- C. Side yards and rear yards where abutting any agricultural or residential district: 30 feet, which shall meet all minimum buffer yard standards set forth in Section 405.

**1803.05 Minimum Space between Separate (Detached) Buildings on the Same Lot:** 30 feet. No more than two thirds (2/3%) of the space between such buildings shall be paved; the remaining area shall be landscaped in accordance with the standards adopted by the City of Magee.

## SECTION 1804 – SITE PLAN REQUIRED

A site plan shall be submitted to the Planning/Zoning Commission in accordance with Sections 2507 through 2510 of this Ordinance.



## SECTION 1805 – REQUIRED LANDSCAPING ALONG ARTERIAL STREETS

See Section 404 of this Ordinance regarding the provision of landscaping along arterial streets upon which the use abuts. Where permitted as special exceptions, the developers of public/quasi-public facilities shall comply with Section 404.

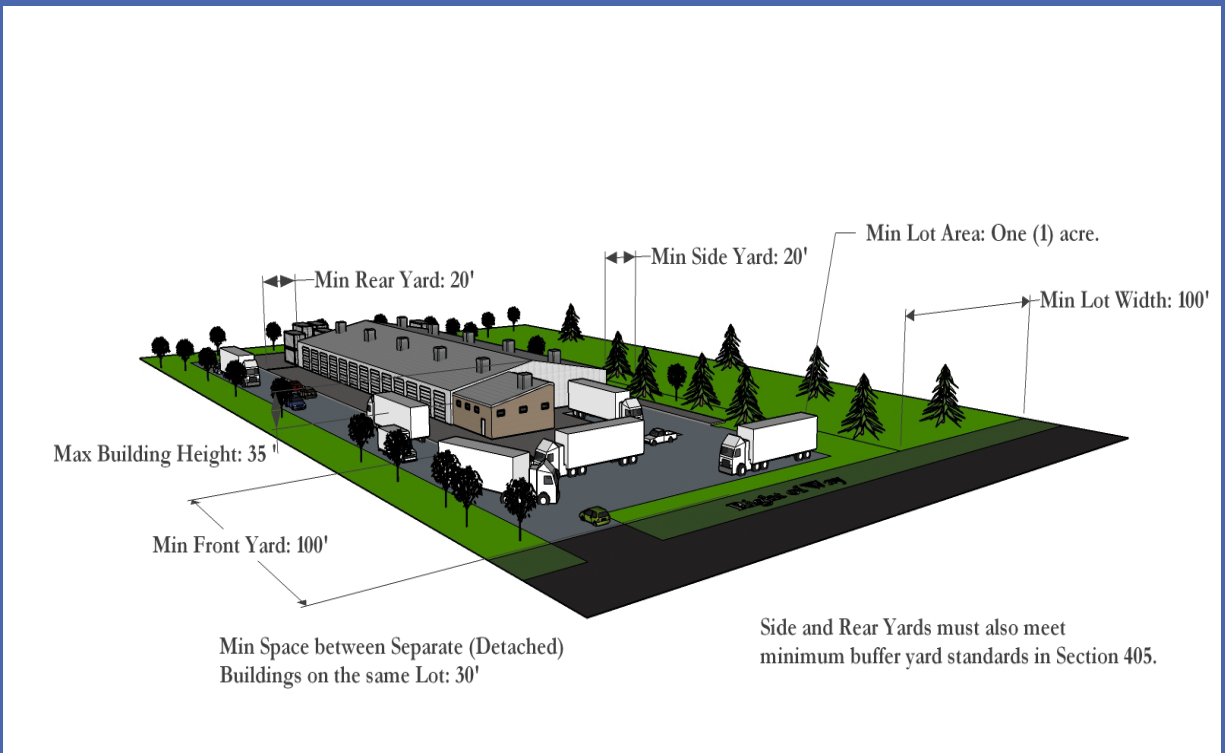
## SECTION 1806 – REQUIREMENTS FOR OFF STREET PARKING, LOADING AND ACCESS CONTROL

See Article XXII for off street parking, loading and access control requirements.





Heavy Industrial District (I-2) Quick Reference Guide



Example of Land Uses Permitted Outright:	Dimensional Requirements:	
All Uses Allowed in I-1	Maximum Building Height:	35 feet*
Heavy Manufacturing*	Minimum Lot Size:	1 acre
High-mast Transmission and Receiving Towers	Minimum Lot Width:	100 feet
	Minimum Yards:	
<b>Select Conditional Use:</b>	Front Yard:	100 feet*
Public/Quasi-Public Facilities	Side Yard:	20 feet*
Allowed Conditional Uses in I-1	Rear Yard:	20 feet*
Primary Metal Manufacturing	<b>Buffer and Screening Requirements:</b>	
Wet Manufacturing   Salvage Yards	Abutting Use Districts: All Districts except I-1	
Uses Prohibited by Section 407.04*		
Railroad and Related Facilities	Min Width: 30 feet	Min Height: 6 feet

\*See Text for Exceptions



## ARTICLE XIX: HEAVY INDUSTRIAL DISTRICT (I-2)

### SECTION 1900 – PURPOSE OF THIS DISTRICT

The purpose of this district is to provide areas for the exclusive development of industrial uses that generally have extensive space requirements and/or in which all or part of the activities (other than temporary storage) associated with the use are conducted outdoors (outside of buildings). These activities often generate noise, odors, smoke or vibrations detectable to human senses off the premises on which the use is located.

It is the intent of this Ordinance that such “heavy” industrial districts be located insofar as possible adjacent only to C-3 Major Thoroughfares Commercial or I-1 Limited Industrial districts, which shall serve as transitional zones between I-2 districts and residential uses and lower intensity commercial uses. Heavy industrial uses shall be located only in areas directly accessible to streets, roads, or highways designated as principal or minor arterials on the adopted Thoroughfares Plan of the City of Magee or accessible to railroads.

See also Section 407.04 of this Ordinance with regard to prohibited uses.

### SECTION 1901 – LAND USES PERMITTED

The land uses permitted in I-2 districts may include those located outside of buildings as well as those within buildings, subject to the regulations of this Ordinance and standards established by appropriate Federal and State regulatory agencies. The following uses are permitted outright:

- A. Any use permitted in an I-1 district, subject to I-1 regulations.
- B. Heavy manufacturing uses which are not potentially hazardous or offensive to neighboring land uses due to the emission of dust, gas, smoke, noise, fumes, odors, vibrations, or other objectionable influences shall be permitted by right in I-2 districts, except that manufacturing uses of the “wet” type (i.e., those industries which require large amounts of water in processing or discharge large amounts of by products through the sewer system) shall be permitted only as a Conditional Use.
- C. High mast transmission and receiving towers.



## SECTION 1902 – CONDITIONAL USES AND STRUCTURES AS PROVIDED IN SECTION 2505

- A. Any conditional use listed under I-1 district regulations, subject to I-1 regulations.
- B. Primary metal manufacturing, including: blast furnaces, steel works, and the rolling and finishing of ferrous metals; iron and steel foundries; primary smelting and refining of non-ferrous metals; and similar activities.
- C. Any manufacturing activity requiring large amounts of water for processing or discharging large amounts of waste or by products into the sewer system.
- D. Mining, quarrying and crude petroleum and natural gas production (including sand and gravel pits and rock crushing operations). When “open pit” mining operations are conducted, the operator must obtain required permits and approvals from other governmental entities and provide the City of Magee Board of Aldermen with written proof of same.
- E. Salvage yards and vehicle wrecking yards.
- F. Public and quasi-public facilities and utilities may be allowed in this district in compliance with Section 402 of this Ordinance and subject to any limitations and restrictions deemed necessary by the Mayor and Board of Aldermen.
- G. Any other use of a heavy industrial nature which is not prohibited under Section 407.04 of this Ordinance or otherwise prohibited by law may be allowed in I-2 districts, subject to any limitations and restrictions deemed necessary by the Mayor and Board of Aldermen.
- H. Railroad rights of way and related facilities.

## SECTION 1903 – DIMENSIONAL REQUIREMENTS

**1903.01 Maximum Building Height:** 35 feet unless greater height is specifically approved by the Mayor and Board of Aldermen at the time the site plan is approved.

**1903.02 Minimum Lot Area:** One (1) acre or 43,560 square feet.

**1903.03 Minimum Lot Width:** 100 feet.

**1903.04 Minimum Yards:**

- A. Front yard: 100 feet. The first ten (10) feet inside this front yard setback (adjacent to the street right of way line) shall remain open except for entrance/exit driveways and shall be landscaped in accordance with the standards adopted by the City of Magee; no parking shall be permitted in these driveways.



- B. Side yards and rear yards where not abutting an agricultural or residential district: 20 feet; the first five (5) feet inside this side or rear yard setback (adjacent to the property line) shall be landscaped in accordance with the standards adopted by the City of Magee. Furthermore, all yards must meet the minimum buffer yard standards set forth in Section 405.
- C. Side yards and rear yards where abutting any residential district: 100 feet, which shall remain open and be landscaped in accordance with the standards adopted by the City of Magee. Furthermore, all yards must meet the minimum buffer yard standards set forth in Section 405.

***1903.05 Minimum Space between Separate (Detached) Buildings on the Same Lot:*** 30 feet. No more than two thirds (2/3%) of the space between such buildings shall be paved; the remaining area shall be landscaped in accordance with the standards adopted by the City of Magee.

#### SECTION 1904 – SITE PLAN REQUIRED

A site plan shall be submitted to the Planning/Zoning Commission in accordance with Sections 2507 through 2510 of this Ordinance.

#### SECTION 1905 – REQUIRED LANDSCAPING ALONG ARTERIAL STREETS

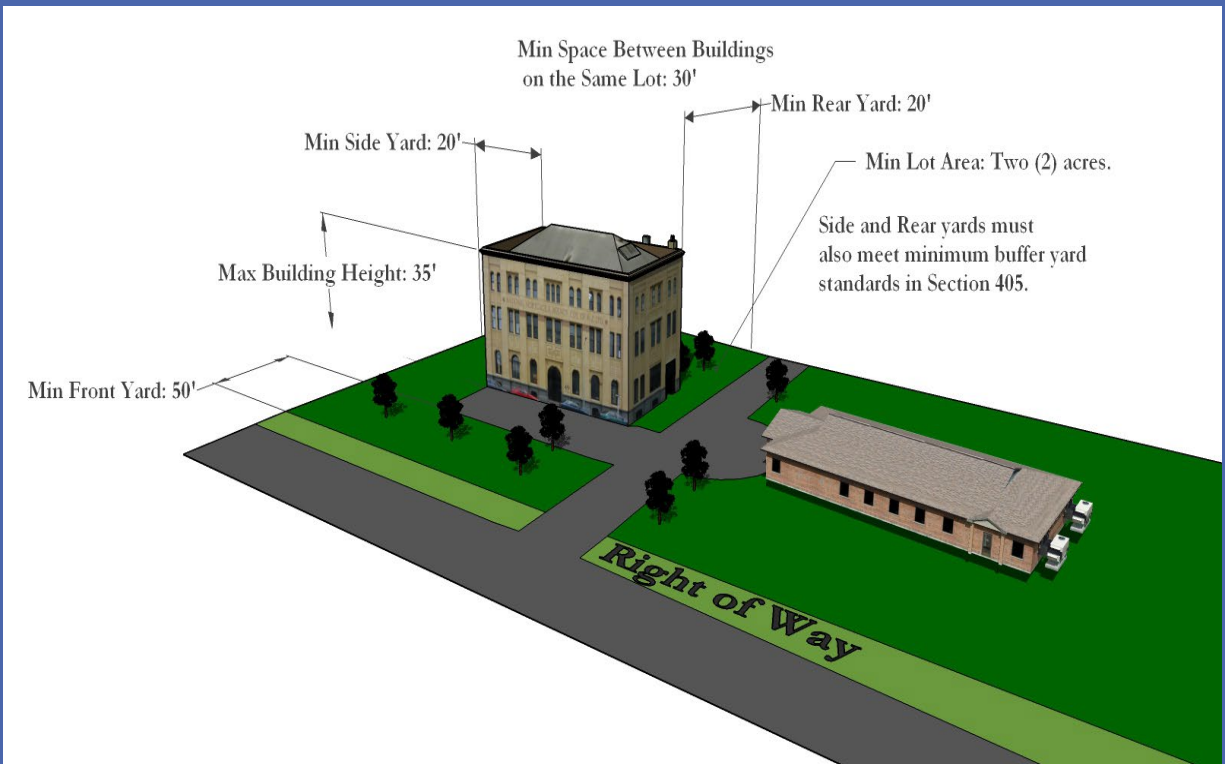
See Section 404 of this Ordinance regarding the provision of landscaping along arterial streets upon which the use abuts. Where permitted as special exceptions, the developers of public/quasi-public facilities shall comply with Section 404.

#### SECTION 1906 – REQUIREMENTS FOR OFF STREET PARKING, LOADING AND ACCESS CONTROL

See Article XXII for off street parking, loading and access control requirements.



Special Use District (S-1) Quick Reference Guide



Example of Land Uses Permitted Outright:	Dimensional Requirements:	
Educational Institutions	Maximum Building Height:	35 feet*
Comprehensive Elderly Retirement Facilities	Minimum Lot Size:	2 acres
Large Scale Group Care Facilities	Minimum Lot Width:	None
	Minimum Yards:	
	Front Yard:	50 feet*
	Side Yard:	20 feet*
	Rear Yard:	20 feet*
	Buffer and Screening Requirements:	
	Abutting Use Districts: Varies	
Select Conditional Use:		
Public/Quasi-Public Facilities	Min Width: N/A	Min Height: N/A

\*See Text for Exceptions



## ARTICLE XX: SPECIAL USE DISTRICT (S-1)

### SECTION 2000 – PURPOSE OF THIS DISTRICT

The purpose of this district is to provide areas for the development of special uses, which, because of their size, institutional nature and/or unique characteristics, do not fit compatibly into other zoning districts of the City. Such uses commonly constitute “self-contained communities” with housing, dining/food service facilities, recreational uses, commercial type outlets, and parking lots provided primarily for the benefit of the staff, students, and residents of the institution on the grounds. The uses permitted in S-1 districts do not include public/quasi-public facilities and utilities as those are defined by this Ordinance.

### SECTION 2001 – ZONING OF ALL PROPERTY OWNED BY INSTITUTIONAL USES PERMITTED IN THIS DISTRICT SHALL BE S-1 UNLESS REZONED

The zoning of all property owned by institutions permitted in this district, including educational institutions, comprehensive elderly retirement facilities, or large scale group care facilities shall be S-1 Special Use District unless the land owned by such institutions is rezoned by the Mayor and Board of Aldermen. Furthermore, if the operators of such institutions propose to acquire additional land following the effective date of this Ordinance, the operators of such institutions shall file an application for the appropriate zoning if not already zoned consistent with the proposed use. If the land to be acquired is to be used for the purposes specified in this article, then the land shall be zoned S-1 accordingly.

This provision is intended to alert the public as to the possible character of future development of land proposed for rezoning by the operators of such institutional uses: for example, a proposed rezoning from S-1 to a commercial classification.

### SECTION 2002 – LAND USES PERMITTED

- A. Educational institutions, including large scale (with campuses generally encompassing 50 acres or more) colleges and universities, religious seminaries, and technical and vocational training facilities. Uses permitted in such S-1 districts include administrative buildings/offices; educational facilities such as classrooms, libraries, laboratories, and gymnasiums; stadiums, auditoriums and coliseums; student or faculty housing; dining or food service facilities; recreational facilities such as golf courses, tennis courts, swimming pools, and similar uses; chapels and places of worship; commercial type facilities such as bookstores, laundries, hair styling shops and similar enterprises primarily intended for the benefit of students and staff; parking lots intended primarily for staff and students of the institution; and other uses



commonly associated with educational institutions. Small scale educational uses (generally, with campuses encompassing less than 50 acres), including elementary schools and secondary schools, are not included as special uses under this article, but are regulated as public/quasi-public uses under Section 402.

- B. Comprehensive elderly retirement facilities, including only those facilities which shall provide for the use of their residents the following:
1. residential units of varying size (i.e., number of bedrooms, different square footage depending upon the needs of the individual residents);
  2. common dining facilities and some or all meals;
  3. housekeeping and linen service, available if desired by the residents;
  4. laundry services, available if desired by the residents;
  5. commercial facilities intended primarily for the benefit of staff and residents of the retirement facility, including such facilities as a beauty salon or barber shop, bookstores, and convenience type commercial uses on site;
  6. local transportation provided directly by the facility (i.e., not contracted through taxicabs, etc.) for outings for residents;
  7. recreational facilities intended primarily for the benefit of staff and residents, such as a library, meeting/game room, spa or swimming pool, etc.; and
  8. security features, such as emergency pull cords in each residential unit;
  9. on site health care services and/ or facilities; and
  10. dwelling units for resident managers;
  11. Hospitals which are not a part of a retirement facility are not included as special uses under this article, but are regulated as public/quasi-public uses under Section 402. Furthermore, retirement facilities do not include nursing homes as defined by this Ordinance; nursing homes are regulated as public/quasi-public uses under Section 402.
- C. Large scale group care facilities for the housing and care of orphans, foster children, battered women and children, “disabled” persons (see Article II for definition of “disabled”) and other persons requiring specialized treatment, including all uses needed for same.



## SECTION 2003 – CONDITIONAL USES AND STRUCTURES AS PROVIDED IN SECTION 2505

Public and quasi-public facilities and utilities may be allowed on these districts in compliance with Section 402 of this Ordinance and subject to any limitations and restrictions deemed necessary by the Mayor and Board of Aldermen.

## SECTION 2004 – DIMENSIONAL REQUIREMENTS

**2004.01 Maximum Height:** 35 feet unless greater height is specifically approved by the Mayor and Board of Aldermen at the time the site plan is approved.

**2004.02 Minimum Lot Area:** Two (2) acres.

**2004.03 Minimum Lot Width:** Not regulated.

**2004.04 Maximum Buildable Area:** Except for required minimum yards, off street parking and loading requirements, and required distances between buildings, permitted uses may occupy as much of the site in an S-1 district as is necessary to conduct the permitted activity.

**2004.05 Minimum Space between Separate (Detached) Buildings on the Same Lot:** 30 feet. No more than two thirds (2/3%) of the space between such buildings shall be paved; the remaining area shall be landscaped in accordance with the standards adopted by the City of Magee.

### **2004.06 Minimum Yards:**

- A. Front yard: 50 feet from the front of any proposed building to the right of way of any public (i.e., dedicated) street or highway; or 20 feet from the front of any proposed building to the curb or pavement line of any existing or proposed private street (i.e., circulation driveway) on the property of the S 1 use.
- B. Side yards and rear yards where not abutting an agricultural, residential district or an existing single family detached residential use: 20 feet from any property line to any building; the first five (5) feet inside this side or rear yard setback (adjacent to the property landscaped in accordance with the standards adopted by the City of Magee. Furthermore, all yards must meet the buffer yard standards set forth in Section 405.
- C. Side yards and rear yards where abutting any agricultural, single family residential district or existing single family detached residential use: 20 feet from any property line to any building, which shall meet all minimum buffer yard standards set forth in Section 405.





## SECTION 2005 – SITE PLAN REQUIRED

A site plan shall be submitted to the Planning/Zoning Commission in accordance with Sections 2507 through 2510 of this Ordinance.

## SECTION 2006 – REQUIRED LANDSCAPING ALONG ARTERIAL STREETS

See Section 404 of this Ordinance regarding the provision of landscaping along arterial streets.

## SECTION 2007 – REQUIREMENTS FOR OFF STREET PARKING, LOADING AND ACCESS CONTROL

See Article XXII for off street parking, loading and access control requirements.



*Typical Lot and Site Layout is Dependent on Underlying Zoning*

Example of Land Uses Permitted Outright:		Dimensional Requirements:	
Uses Allowed by Underlying District		Maximum Building Height:	Per Underlying Zone
Hospitals, Clinics	Pharmacy	Minimum Lot Size:	
Laboratory	Medical Supply Sales	Minimum Lot Width:	
Floral or Gift Shops	Rehab Services	Minimum Yards:	
<b>Select Conditional Use:</b>		Front Yard:	
Conditional Uses Allowed by Underlying Zone		Side Yard:	
<b>Uses Not Permitted:</b>		Rear Yard:	
Pawn Shops	Used Car Lot	<b>Buffer and Screening Requirements:</b>	
Cell or Radio Tower	Tattoo Parlor	Abutting Use Districts: Varies	
Massage Parlor	Bar/Nightclub		
Adult Entertainment Businesses		Min Width: N/A	Min Height: N/A

\*See Text for Exceptions



# ARTICLE XXI: MEDICAL OVERLAY DISTRICT (MOD)

## SECTION 2100 – PURPOSE OF THIS DISTRICT

The purpose of the Medical Overlay District is to place additional regulations or incentives over the existing base zoning with the intention of providing for the harmonious development of medical and health care related facilities. The Medical Overlay District is intended to be protected from the encroachment of land uses that are adverse to the operation and expansion of medical and health care related developments and uses.

## SECTION 2101 – LAND USES PERMITTED

In addition to the base zoning regulations, the intent of the Medical Overlay District is to allow and promote the following permitted land uses:

- A. General and private hospitals
- B. Medical and dental clinics
- C. Surgery centers
- D. Rehabilitation services
- E. Medical testing laboratories
- F. Nursing homes, convalescent homes, and assisted living facilities
- G. Medical, surgical and dental supply sales
- H. Pharmacies
- I. General office uses
- J. Opticians/eye care
- K. Florist shops
- L. Gift shops



## SECTION 2102 – PROHIBITED LAND USES

Within the Medical Overlay District the land uses that are not permitted are:

- A. Pawn Shops
- B. Used Car Lot
- C. Cell or Radio Towers
- D. Tattoo Parlor
- E. Massage Parlor
- F. Bar, Nightclub
- G. Adult Entertainment Business

## SECTION 2103 – DIMENSIONAL REQUIREMENTS

Dimensional requirements are subject to the underlying base zoning.

## SECTION 2104 – SITE PLAN REQUIRED

The developer of any principal or accessory structure or use in the Medical Overlay District shall submit a site plan to the Planning/Zoning Commission in accordance with Sections 2507 through 2510 of this Ordinance.

## SECTION 2105 – REQUIREMENTS FOR OFF STREET PARKING, LOADING AND ACCESS CONTROL

See Article XXII for off-street parking, loading and access control requirements.



# ARTICLE XXII: OFF STREET PARKING, LOADING SPACE AND ACCESS REQUIREMENTS

## SECTION 2200 – PURPOSE OF THIS ARTICLE

The purpose of this Article is to establish requirements regarding: (1) sufficient space for the off street parking and, where required, parking lot landscaping; (2) sufficient space for loading (or unloading) of all motor vehicles; and (3) design standards for accessways within the City of Magee. The purpose of these requirements is to reduce or avoid congestion of streets and to provide a more suitable living and working environment. Such space for parking or loading of motor vehicles, provisions for ingress and egress, and required landscaping shall be provided at the time of the erection of any principal structure, or at the time any principal structure is enlarged or increased in capacity by the addition of dwelling units, guest rooms, floor area, or seats. The responsibility for meeting the requirements established by this Ordinance shall be that of whoever establishes the use to which it is appurtenant.

## SECTION 2201 – OFF STREET PARKING

**2201.01 General Requirements:** Off street parking and loading space shall be provided in accordance with the following regulations:

- A. Provision of Parking Space on the Same Lot with all Residential Uses: off-street parking space for all residential land uses shall be provided on the same parcel of land as the residential use to which the parking space is an accessory. Commercial vehicles are prohibited in zones R-1, R-2, R-3, RE, RM, DPD, and MX, including but not limited to the following: truck tractors, semitrailers, commercial trucks detached from trailers, commercial trailers detached from trucks, and other commercial vehicles with a carrying capacity exceeding 40,000 pounds. Exceptions include garbage trucks, delivery trucks, school buses, and construction/maintenance equipment during a temporary project.
- B. B. Non-residential Uses and Off site Parking: Off street parking space for all non-residential land uses shall be provided on the same parcel of land as the use to which the parking space is appurtenant. However, that, following site plan review by the Planning/Zoning Commission in accordance with Sections 2507 through 2510 of this Ordinance, the Mayor and Board of Aldermen may authorize in writing an alternative off site location to the required parking space for such non-residential land uses if:
  - 1. There are practical difficulties preventing the location of parking space on the same parcel; and/or



2. The public safety or the public convenience or both would be better served by the location of the required space on a parcel of land other than with the use to which it is appurtenant.
- C. Provision of Access and Maneuver Space for Non-Residential Land Uses: In calculating any required parking area, other than for parking spaces required for single and two family dwellings, sufficient access and maneuver space shall be provided to permit the parking and removal of any vehicle without moving other vehicles. Furthermore, all parking spaces shall be designed, maintained and regulated so that no parking or maneuvering incidental to parking shall be on any public street, sidewalk, or alley; and exiting will not require backing into a public street.
  - D. Parking Space Near Fire Hydrants: Under no circumstances shall any parking space be provided within ten (10) feet of a fire hydrant.

**2201.02 Schedule of Off Street Parking Requirements:** For the purpose of this Ordinance, an “off street parking space” shall consist of a space sufficient in size to store one full size automobile (minimum of 200 square feet in area) with room for opening doors on both sides. When computing parking space requirements on the basis of the number of persons expected to be on the premises of a particular land use, the maximum number of occupants, practitioners, patrons or employees anticipated to be on the premises at any one time shall be used. When the application of the requirements of this Section would result in a fractional space, any such fraction shall be counted as one space. In the case of mixed, compatible subcategories of land use (e.g., as shopping centers containing a grocery store, a furniture store, a motion picture theater, etc.), the parking space required by the schedule below shall equal the sum of the requirements for each of the various uses (subcategories) computed separately. Off street space for parking and storage of vehicles shall be provided in accordance with the following schedule:

- A. All Residential Uses Other Than Multiple Family: Two spaces per dwelling unit.
- B. Multiple Family Uses: 2.5 spaces per dwelling unit.
- C. General Business, Commercial or Service Establishments Catering to the Retail Trade: One parking space for each 220 square feet of gross floor area, except for the following prescribed uses:
  1. Hotels and motels - One space for each guest room plus one space for each employee on the largest shift.



2. Restaurants and similar establishments serving food and beverages - One space for each 50 square feet of gross floor area, plus one space for each employee on the largest shift.
3. Offices of physicians and dentists - Five spaces for each professional staff member (including physicians, dentists, nurses, dental hygienists, etc.)
4. Other business and professional offices (other than physicians or dentists) - One space for each 300 square feet of gross floor area.
5. Furniture and appliance stores - One space for each 400 square feet of gross floor area.
6. Theaters, auditoriums and other commercial places of assembly - One space for each four fixed seats.
7. Gasoline service stations - One space for each employee and five spaces for each wash rack, lubrication rack, repair bay or similar facility for servicing and incidental repair of motor vehicles (not including said rack or bay as a space).
8. "Drive in service" establishments, such as drive in banking, drive in "windows" for restaurants, dry cleaning and laundry establishments and similar uses - In addition to one parking space for every 220 square feet of gross floor area (one space for every 50 square feet of gross floor area in restaurants), each such establishment shall have five standing spaces (i.e., spaces for vehicles waiting in line for service) for each teller window or other facility at which customer service is provided.
9. Motor vehicle repair shops, body shops, etc. - One space for each regular employee, plus one space for each 300 square feet of floor area used for mechanical or body repair.
10. Motor vehicle sales, machinery sales and equipment sales establishments - Two parking spaces (one customer and one employee) for each 1,000 square feet of area utilized for the display of vehicles, machinery or equipment for sale, whether or not said area is enclosed. (Note: If a motor vehicle sales establishment is combined with a motor vehicle repair shop, body shop or similar use, one space shall be provided for each employee of the establishment, whether mechanic, salesman, or other, plus one space for every 1,000 square feet of sales display area and one space for every 300 square feet of floor area used for repair).



11. Grocery stores (excluding convenience type grocery stores) - One parking space (for employees and customers) for each 100 square feet of gross floor area.
  12. Convenience type grocery stores - A minimum of four parking spaces for any such use plus one space for each 400 square feet of gross floor area.
  13. Skating rinks and other commercial places of amusement or assembly without a fixed seating arrangement - One parking space for each 75 square feet of floor area devoted to use by patrons.
  14. Bowling alley - Five spaces for each bowling lane.
  15. Warehouse, Wholesale and Manufacturing Uses not Catering to the Retail Trade - One parking space for each 1,000 square feet of gross floor area, or one parking space for each employee on the largest shift, whichever is greater; plus one space for each vehicle operating from the premises.
- D. Public/Quasi-Public Facilities and Uses: Off street parking space requirements for public/quasi-public facilities and uses shall be determined based upon a site plan and in accordance with the following schedule of requirements:
1. Churches - One parking space for each five fixed seats in the principal assembly hall or one parking space for every 90 linear inches of pew space, whichever is applicable.
  2. Hospitals - One space for each patient bed, plus one space for each employee determined by the number of employees on the largest shift.
  3. Rest homes, nursing homes, sanitariums, and convalescent homes - One space for every two patient beds, plus one space for each employee determined by the number of employees on the largest shift.
  4. Libraries, art galleries, and museums, both public and private - One space for each 220 square feet of floor area (excluding storage rooms).
  5. Other public/quasi-public facilities and uses not listed above - The off street parking requirements for public/quasi-public uses not listed above shall be determined on the basis of a site plan submitted in accordance with Sections 2507 through 2510 of this Ordinance.

**2201.03 Design Standards for Off Street Parking:** Off street parking shall be provided in accordance with the minimum design standards specified in Tables 1 and 2. With regard to the provision of parking for handicapped persons, developers shall comply with the Federal regulations implementing the Americans with Disabilities Act.





A 90 degree parking angle shall be required for all parking lots unless the developer can demonstrate to the City of Magee Planning/Zoning Commission during required site plan review (see Sections 2507 through 2510) that there are unusual circumstances, such as an unusual lot shape, that would make it necessary to use a parking angle other than 90 degree. Developers shall have the following options regarding the width of parking stalls:

- A. Parking stalls shall be marked by a four inch stripe hair pinned or looped line painted on the pavement, with a minimum of 12 18 inches between the looped lines. Parking stalls shall be a minimum of nine feet wide, measured center to center of the hair pinned lines; or
- B. Parking stalls shall be marked by a straight four inch stripe painted on the pavement. Parking stalls shall be a minimum of nine and one half feet wide, measured center to center of the straight line.

**TABLE I: DESIGN STANDARDS FOR 90 DEGREE PARKING**

Minimum Stall Width Parallel to Aisle	Minimum Stall Depth	Minimum Aisle Width
9.0 feet	18.5 feet	25-28 feet (2-way)
9.5 feet	18.5 feet	25-28 feet (2-way)

**TABLE II: DESIGN STANDARDS FOR 45 AND 60 DEGREE PARKING**

Parking Angle (Degrees) & Stall Width	Minimum Stall Width Parallel to Aisle	Minimum Stall Depth		Minimum Aisle Width
		Measured at Right Angle to Aisle	Measured to Interlock	
45 Degrees/9.0 feet	12.7 feet	17.5 feet	15.3 feet	12-16 feet (1-way)
45 Degrees/9.5 feet	13.4 feet	17.5 feet	15.3 feet	12-16 feet (1-way)
60 Degrees/9.0 feet	10.4 feet	21.0 feet	17.5 feet	18-24 feet (1-way)
60 Degrees/9.5 feet	11.0 feet	21.0 feet	17.5 feet	18-24 feet (1-way)

## SECTION 2202 – OFF STREET LOADING SPACE REQUIREMENTS

Adequate off street space for the loading and unloading of vehicles and for vehicles temporarily stopped (“standing”) while waiting to be loaded, unloaded, or serviced, shall be provided and maintained for all commercial and industrial uses and any other use involving the receipt or distribution by vehicles of materials, merchandise or other matter on a regular basis. Said space shall be provided on the same premises with the use to which it is appurtenant, unless with a recommendation from the Planning/Zoning Commission, the Mayor and Board of Aldermen authorize in writing an alternative



location for such loading or unloading. Unless otherwise specified in this Ordinance, loading, unloading or standing space shall be provided in accordance with the following:

One loading space measuring at least 12 feet by 55 feet with a minimum height clearance of 14 feet for the first 3,000 square feet of building and/or storage area; PLUS one additional loading space with the same space requirements as above for each 10,000 square feet of building and/or storage area above the first 3,000 square feet. (Examples: (1) A parcel of land containing 3,000 square feet of area which is used for the storage of building supplies or a commercial building containing 3,000 square feet of floor space: one loading space would be required for either situation; (2) a parcel of land containing 23,000 square feet of outdoor storage area or a building containing 23,000 square feet of floor area: a minimum of three loading spaces would be required in either situation.)

## SECTION 2203 – ACCESS WAYS

Developers of public/quasi-public uses, multiple family residential uses, all commercial uses and all industrial uses shall control access along arterial and collector streets upon which the use abuts in accordance with the following regulations:

**2203.01 Access Barrier:** Each lot, with its buildings, other structures and parking and loading areas shall be physically separated from each adjoining street by a curb or other suitable barrier against unchanneled motor vehicle ingress or egress. Except for the access ways permitted below, such barrier shall be continuous for the entire length of any lot line adjoining a street.

**2203.02 Distances between Access Ways on the Same Lot, Minimum Setbacks from Street Intersections, and Driveway Width Regulations for Multiple Family Residential, Commercial, Industrial and Public/Quasi Public Uses:** All access ways for multiple family residential, commercial, industrial, and public/quasi-public uses shall comply with Table 3. The functional classification of all streets and highways shall be determined by the classification shown on the adopted Land Uses/Thoroughfares Plan.

**TABLE III: MINIMUM DISTANCE REQUIRED IN 2203.02**

Functional Classification of Street	Minimum Distance Between Driveways	Minimum Distance to Intersection	Driveway Width Regulations	
			Minimum	Maximum
Local	22 feet	40 feet	24 feet	35 feet
Collector	22 feet	40 feet	24 feet	35 feet
Arterial	30 feet	50 feet	28 feet	44 feet

**2203.03 Common Access Ways To Reduce Traffic Hazards on Collector and Arterial Streets:**

Where practicable, developers of adjoining lots for commercial, industrial, or public/quasi-public uses shall provide common access ways in order to reduce the number of points of ingress and



egress along collector and arterial streets. The provision of such common access ways with adjoining properties shall be considered in the preparation of the site plan required by these regulations. Site plans shall not be recommended for approval unless the Planning/Zoning Commission determines that the developer has made a reasonable effort to coordinate the provision of common access ways with adjoining property owners.



# ARTICLE XXIII: NONCONFORMITIES

## SECTION 2300 – PURPOSE OF THIS ARTICLE

A nonconformity is any land, lot, building, structure or parts thereof, existing prior to the enactment of this Ordinance, which subsequent to the enactment of this Ordinance or amendment thereto, does not conform with the use regulations and/or dimensional regulations of the district in which it is situated, and/or does not comply with any other requirements herein.

It is the intent of this Ordinance to permit nonconformities to continue until they are removed, but not to encourage their survival. It is further the intent of this Ordinance that nonconformities shall not be enlarged upon, expanded, or extended, nor be used as grounds for adding other structures or uses prohibited elsewhere in the same district.

Nonconforming Uses (see definition under Section 2301 below) are declared by this Ordinance to be incompatible with permitted land use in the districts involved. Therefore, a nonconforming use of a structure, a nonconforming use of land, or a nonconforming use of structure and land in combination shall not be extended or enlarged after passage of this Ordinance by the addition of other uses of a nature which would be prohibited generally in the district involved.

To avoid undue hardship, nothing in this Ordinance shall be deemed to require a change of plans, construction, or designated use of any building on which actual construction was lawfully initiated prior to the effective date of adoption or amendment of this Ordinance and upon which actual building construction has been carried on diligently. “Actual construction” is hereby defined to include the placing of construction materials in permanent position and fastened in a permanent manner. Where excavation or demolition or removal of an existing building has been substantially initiated preparatory to rebuilding, such excavation or demolition or removal shall be deemed to be “actual construction”, provided that work shall be carried on diligently.

## SECTION 2301 – TYPES OF NONCONFORMITIES

Where the definition of a nonconformity has been given in Section 201 and under Section 2300, such nonconformities shall be further defined according to one of the types of nonconformities listed below, or combination thereof, for the purpose of regulation.

***2301.01 Nonconforming Undeveloped “Lot of Record”:*** This type of nonconformity is an undeveloped “lot of record” (i.e., part of a subdivision, the map of which has been recorded in the office of the Chancery Clerk of Simpson County, Mississippi, or a lot described by metes and bounds, the description of which has been recorded in said office) the dimensions of which,



subsequent to the passage of this Ordinance, do not meet the area or width requirements, or both, of the district wherein such lot is located.

**2301.02 Nonconforming Structure (Including Buildings):** This type of nonconformity includes anything lawfully constructed or erected with a fixed location on the ground (or attached to something having a fixed location on the ground) prior to the passage of this Ordinance, but which subsequently does not comply with the bulk, placement or other dimensional requirements of the zoning district wherein located.

**2301.03 Nonconforming Use:** This type of nonconformity includes the uses of any land, lot, building, structure, or parts thereof, which lawfully existed prior to the passage of this Ordinance but which subsequently does not comply with all or some part of the use requirements of the zoning district wherein located.

## SECTION 2302 – REGULATIONS CONCERNING NONCONFORMING UNDEVELOPED LOTS OF RECORD

**2302.01 Erection of One Family Dwellings Allowed on Single Nonconforming Undeveloped (or Vacant) Lots of Record in Separate Ownerships:** In any district in which one family dwellings are permitted, a one family dwelling and customary accessory buildings may be erected on any SINGLE nonconforming undeveloped (or vacant) lot of record after the effective date of this Ordinance, notwithstanding limitations imposed by other provisions of this Ordinance. Such lots must be in separate ownership and not of continuous frontage with other lots in the same ownership. This provision shall apply even though such single lot of record fails to meet the requirements for area or width, or both, that are generally applicable in the district, provided that:

The required yard dimensions and other requirements (than those applying to lot area or width, or both) of the proposed single family residential use shall conform to the regulations in the district in which such single nonconforming lot of record is located.

Variance of yard requirements shall be obtained only through action of the Mayor and Board of Aldermen following recommendation of the Planning/Zoning Commission. (See Section 2504 of this Ordinance).

**2302.02 Two or More Nonconforming Undeveloped (or Vacant) Lots of Record with Continuous Frontage Changing Ownership After the Effective Date of This Ordinance:** If two or more undeveloped (or vacant) lots in single ownership with continuous frontage are “of record” at the time of enactment of this Ordinance, and if, subsequent to the passage of this Ordinance, such lots become nonconformities in the district where they are located; and if such lots change ownership after the enactment of this Ordinance, the lands involved shall be considered as undivided parcel for the purposes of this Ordinance; and no portion of said parcel shall be used



in a manner which diminishes compliance with the lot width and/or lot area requirements established by this Ordinance, nor shall any division of any parcel be made which creates a lot width or area (or both) below the requirements stated in this Ordinance.

The provisions of this subsection shall not apply to two or more undeveloped lots of record in single ownership with continuous frontage which remain in the same ownership (or if the lots are conveyed by inheritance or as a gift) following enactment of this Ordinance. Such lots not changing ownership shall continue to be considered divided parcels; and the owner of such lots may erect single family dwellings on each lot in districts where single family dwellings are permitted, subject to the regulations imposed by subsection 2302.01. However, further division of such nonconforming lots of record shall be prohibited.

No lot shall be created on or after the effective date of this Ordinance which does not meet the lot area and lot width requirements of the district wherein the lot is located.

## SECTION 2303 – REGULATIONS CONCERNING NONCONFORMING STRUCTURES

Where a lawful structure exists before the effective date of adoption or amendment of this Ordinance that could not subsequently be built under the terms of this Ordinance by reason of restrictions on area, lot coverage, height, yards, its placement on the lot, or other dimensional requirements concerning the structure, such structure may be continued so long as it remains otherwise lawful, provided that:

- A. No such nonconforming structure may be enlarged or altered in a way which increases its nonconformity, but any structure or portion thereof may be altered to decrease its nonconformity.
- B. Should such nonconforming structure be destroyed by any means to an extent of more than 50 percent of its replacement cost at the time of destruction, it may be re constructed or replaced within six (6) months of the date of destruction. After six (6) months from the date of destruction, any structures placed or constructed on the property must conform to the provisions of this ordinance.
- C. Should such structure be moved for any reason for any distance whatever, it shall thereafter conform to the regulations for the district in which it is located after it is moved.

## SECTION 2304 – REGULATIONS CONCERNING NONCONFORMING USES OF LAND (OR LAND WITH MINOR STRUCTURES ONLY)

Where at the time of passage of this Ordinance, lawful use of land exists which would not be permitted by the regulations imposed by this Ordinance, and where such use involves no individual structure with a replacement cost exceeding \$1,000.00, the use may be continued so long as it remains otherwise lawful, provided:



- A. No such nonconforming use shall be enlarged or increased, nor extended to occupy a greater area of land than was occupied at the effective date of adoption or amendment of this Ordinance;
- B. No such nonconforming use shall be moved in whole or in part to any portion of the lot or parcel other than that occupied by such use at the effective date of adoption or amendment of this ordinance;
- C. If any such nonconforming use of land ceases for any reason for a period of more than 30 days (except where government action has impeded access to the premises), any subsequent use of such land shall conform to the regulations specified by this Ordinance for the district in which such land is located;
- D. No additional structure not conforming to the requirements of this Ordinance shall be erected in connection with such nonconforming use of land.

## SECTION 2305 – REGULATIONS CONCERNING NONCONFORMING USES OF MAJOR STRUCTURES OR OF MAJOR STRUCTURES AND LAND IN COMBINATION

If lawful use involving individual major structures (i.e., those with a replacement cost of \$1,000 or more) or of such major structures and land in combination, exists prior to the effective date of adoption or amendment of this Ordinance, that would not be allowed in the district under the terms of this Ordinance, the lawful use may be continued so long as it remains otherwise lawful, subject to the following provisions:

- A. No existing structure devoted to a use not permitted by this Ordinance in the district in which it is located shall be enlarged, extended, reconstructed, moved, or structurally altered except in changing the use of the structure to a use permitted in the district in which it is located.
- B. Any nonconforming use may be extended throughout any parts of a building which were manifestly arranged or designed for such use at the time of adoption or amendment of this Ordinance, but no such use shall be extended to occupy any land outside such building.
- C. Any structure, or structure and land in combination, in or on which a nonconforming use is superseded by a permitted use, shall thereafter conform to the regulations for the district, and the nonconforming use may not thereafter be resumed.
- D. When a nonconforming use of a structure, or structure and land in combination, is discontinued or abandoned for six consecutive months or for six months during any three year period (except when government action has impeded access to the premises), the structure, or structure and



land in combination, shall not thereafter be used except in conformity with the regulations of the district in which it is located.

- E. Where nonconforming use status applies to a structure and land in combination, removal or destruction of the structure shall eliminate the nonconforming status of the land. Destruction for the purpose of this subsection is defined as damage to the extent of more than 50 percent of the replacement cost at the time of destruction.





# ARTICLE XXIV: SIGN REGULATIONS

## SECTION 2400 – PURPOSES OF THIS ARTICLE

The purposes of this article are to regulate signs, as defined under Article II, for the following reasons:

- A. To assure that signs are appropriate to the land, building, or use to which they are appurtenant, thereby protecting the character and economic stability of surrounding property.
- B. To assure that signs are adequate but not excessive for their intended purpose.
- C. To prohibit the erection, placement or retention (in the case of signs erected prior to the adoption of this Ordinance) of any sign which constitutes a hazard to the public safety.
- D. To prohibit the erection, placement, or retention of any sign which constitutes a nuisance by reason of glare, noise, animation, flashing, or other objectionable influence.

## SECTION 2401 – PERMIT REQUIRED/APPLICATIONS FOR SIGN PERMITS

Except for the signs listed under Section 2410, no sign shall be constructed, erected, relocated or expanded unless the owner (or his/her representative) obtains a sign permit from the Zoning Administrator. The Zoning Administrator shall not issue a sign permit unless the proposed sign complies with the provisions of this Ordinance and other applicable ordinances and regulations of the City of Magee.

Applications for sign permits shall be filed with the Zoning Administrator on a form provided by the City. The permit application shall include, but not necessarily be limited to, the following information:

- A. Name and address of the sign owner and of the sign erector.
- B. Zoning district in which the sign is to be erected, expanded (or otherwise modified) or relocated.
- C. Sign type proposed.
- D. Drawings showing the design, location(s) on the lot(s), materials, finishes of the sign, type of illumination if any, and such other pertinent information as the Zoning Administrator may require.

## SECTION 2402 – SIGN MEASUREMENT

The surface area of a sign shall be computed as including the entire area within a rectangle, triangle, circle, or other geometric form, or aggregates thereof, encompassing all of the display area of the sign



and including all of the elements of the matter displayed. Base, apron, supports and other structural members not bearing advertising matter shall not be included in computation of the surface area. Border or trim shall not be included in computation of surface area. In measuring the required setbacks for ground mounted signs, the measurement shall be from the appropriate street or highway right of way or property line to the leading edge of the sign, including the structural members of the sign.

#### SECTION 2403 – MINIMUM SET BACK FROM STREET RIGHT OF WAY FOR ALL GROUND MOUNTED SIGNS

No portion (including the leading edge of the sign) of a ground mounted sign shall be located nearer than five (5) feet from the right of way of any street.

#### SECTION 2404 – MAXIMUM HEIGHTS FOR ALL GROUND MOUNTED SIGNS

Except for residential districts and the Downtown Preservation district, if the proposed location of a ground mounted sign is lower than the elevation of the centerline of the street or highway to which the sign is directed, then the height of the sign shall not exceed thirty five (35) feet above the said centerline elevation. If the proposed location of the ground mounted sign is the same or above the elevation of the centerline of the street or highway to which the sign is directed, then the height of the sign shall not exceed thirty five (35) feet above the surrounding grade.

The maximum height for all ground mounted signs in residential districts and the Downtown Preservation district shall be six (6) feet above the surrounding grade.

#### SECTION 2405 – DIMENSIONAL VARIANCES FOR SIGNAGE PROHIBITED

The provisions Section 2504 of this Ordinance with regard to the granting of dimensional variances shall not apply to signs. The granting of a dimensional variance for the height or area of signs is strictly prohibited.

#### SECTION 2406 – SIGNS EXCEEDING HEIGHT LIMITATIONS ARE NONCONFORMING STRUCTURES

All illuminated or non-illuminated signs which exceed the height limitations of this Ordinance shall be considered nonconforming structures, subject to the provisions of Section 2303 of this Ordinance.

#### SECTION 2407 – WALL SIGNS PROJECTING ABOVE ROOF LINE PROHIBITED

No wall sign shall project above the roof line of a building.



## SECTION 2408 – LANDSCAPING REQUIRED FOR BASE OF GROUND MOUNTED SIGNS

The base of all ground mounted identification signs and all single business (one business on a lot) ground mounted commercial or industrial signs shall be fully landscaped with planters and/ or shrubs in all directions, not less than the dimensional width of the sign.

## SECTION 2409 – SIGN PERMITS REQUIRED FOR SIGNS EXISTING ON THE EFFECTIVE DATE OF THIS ORDINANCE

Except for signs listed under Sections 2410, a permit shall be obtained for all signs existing in the City of Magee on the effective date of this Ordinance within ninety (90) days of the effective date of this Ordinance.

Regulations regarding signs existing on the effective date of this Ordinance that do not comply with the terms of this Ordinance (i.e., non-conforming signs) are included under Section 2419 herein.

## SECTION 2410 – SIGNS NOT REQUIRING A PERMIT

The following signs shall not require a permit, but shall be subject to the regulations of this Ordinance:

- A. Governmental Signs: Any sign erected by any Federal, State, County or City agency, or under authorization or required by any governmental agency, shall not require a permit.
- B. Utility company standard markers or warning signs denoting utilities.
- C. Traffic Directional/Parking Signs and Delivery Signs: Signs providing traffic directions (entrance/exit signs), parking directions or restrictions, and delivery signs shall not require a permit. Such signs may either be wall mounted or ground mounted and they may be directly or indirectly illuminated, but they shall not exceed four (4) square feet in area. These signs may be erected in addition to other signs permitted by these regulations and not included in calculating the maximum allowable aggregate sign area.
- D. Address Signs: Said signs are placed in order to facilitate identification by emergency service personnel. Not more than one for each street frontage of each principal use on a lot and not exceeding:
  - 1. one half (2) square feet (72 square inches) in surface area for all single family residential zones and townhouse zones (for example, numerals measuring up to 5 inches x 14.4 inches)
  - 2. four (4) square feet in surface area for all other zones



Address signs shall indicate only the alpha numerical designation of the premise on which they are situated; for example, “101 A College Street”. All address signs shall be prominently displayed and written in contrasting colors to the color of the structure or background. Address signs may be erected in addition to other signs permitted by these regulations and not included in calculating the maximum allowable aggregate sign area.

- E. Window Signs: Permitted only commercial or industrial districts; such signs shall cover a maximum of twenty percent (20%) of the window area.
- F. Memorial or historical plaques, cornerstones, and the like.
- G. Signs not legible off the lot upon which they are situated, such as drive up menu boards at fast food restaurants.
- H. Decals, numerals, names, addresses hours, credit information, etc. attached to doors or windows and all of which occupy a total area of one (1) square feet or less.
- I. Temporary signs subject to Sections 2411.

## SECTION 2411 – TEMPORARY SIGNS

Any off-premise temporary sign must have the consent of the owner of the property on which the sign is erected.

**2411.01 Rigid Temporary Signs:** Rigid Temporary Signs are permitted in all zoning districts in accordance with the following limitations:

- A. For individual lots, buildings or tenant space less than one acre: One sign per street frontage per event, activity, candidate, etc which shall not exceed eight (8) square feet of surface area and six (6) feet in height.
- B. For individual lots of less than five acres but more than one acre: One sign per street frontage per event, activity, candidate, etc which shall not exceed thirty-two (32) square feet in sign area and eight (8) feet in sign height.
- C. For individual lots of less than ten acres but more than 5 acres: One sign per street frontage per event, activity, candidate, etc which shall not exceed sixty-four (64) square feet in sign area and eight (8) feet in sign height.
- D. For individual lots or parcels of more than ten acres: One sign per street frontage per event, activity, candidate, etc which shall not exceed one hundred (100) square feet of sign area and eight (8) feet in sign height.
- E. All rigid temporary signs shall be removed within ten (10) days of the event occurring.



- F. No temporary sign shall be placed within the public right-of-way or on public or private property without owner approval.

**2411.02 Non-Rigid Temporary Signs:**

- A. Up to two (2) canvas Signs, banners, advertising flags, pennants, streamers, garlands and similar devices are permitted only for the first thirty (30) days after the initial opening of a new establishment, after new occupancy or after a change of the proprietor.
- B. Canvas Signs, banners, advertising flags, pennants, streamers, garland and similar devices may also be allowed for a maximum of thirty (30) days per event or occasion.

**2411.03 Exceptions:** The provisions of this Ordinance shall not apply to the following, and are therefore excepted:

- A. Flags, pennants or insignia of any nation, state, county, city or other political unit, or any church or religious organization;
- B. Temporary decorations or displays celebrating the occasion of holidays or events.

## SECTION 2412 – REGULATIONS FOR SIGNS PERTAINING TO PUBLIC/QUASI-PUBLIC FACILITIES AND UTILITIES

The following types of signs, subject to the regulations of this Ordinance, are permitted in connection with public/quasi-public facilities and utilities, as such uses are defined by this Ordinance. Where a public/quasi-public use is permitted as a special exception under this Ordinance, these signs are allowed.

**2412.01 Allowable Signs (By Permit Only Except Where Exempted under Section 2410):**

- A. Ground mounted signs.
- B. Wall mounted signs.
- C. Changeable copy (manual only) signs. Such changeable copy signs shall only display information regarding scheduled activities and must be enclosed to prevent vandalism.

**2412.02 Illumination of Public/Quasi-Public Signs:** Except for temporary signs which shall not be illuminated, signs allowed for public and quasi-public uses may be externally illuminated or internally illuminated, as defined by this Ordinance. However, no public/quasi-public use sign shall be illuminated by neon tubing or light bulbs arranged to form copy.



**2412.03 Maximum Area:** For all on premise signs, a maximum of one ground mounted, changeable copy (manual), or wall sign per street frontage, with no more than twenty five (25) square feet per face may be erected. In no case shall total (aggregate) sign area exceed fifty (50) square feet, regardless of the number of faces.

## SECTION 2413 – SIGN REGULATIONS FOR ALL SINGLE FAMILY RESIDENTIAL, RESIDENTIAL ESTATE, MULTIPLE FAMILY RESIDENTIAL, AND PLANNED UNIT DEVELOPMENT DISTRICTS

The following regulations shall apply to all land zoned Single Family Residential (R-1), Residential Estate (RE), Moderate Density Residential (R-2), High Density Residential (R-3) and to single family/ townhouse/multiple family residential portions of Planned Unit Developments:

### **2413.01 Allowable Signs (By Permit Only):**

- A. Permanent residential subdivision ground mounted (free standing) identification signs: no more than one per subdivision entrance.
- B. Permanent multiple family residential (apartments or condominiums) ground mounted or wall identification signs.

### **2413.02 Size and Location:**

- A. Residential subdivision ground mounted identification signs:
  - 1. Maximum area: Twenty five (25) square feet per face; in no case shall total sign area exceed fifty (50) square feet, regardless of the number of faces.
  - 2. Set back from street rights of way: These signs may be located at all subdivision entrances at least five (5) feet from the right of way line of any street. In accordance with Section 2420, item number 10, no residential identification sign shall be erected in a manner as to obstruct the free and clear vision of vehicle drivers.
  - 3. Maximum height: six (6) feet.
- B. Multiple Family Residential (Apartments or Condominiums) Identification Signs, Ground Mounted or Wall:
  - 1. Maximum area: Maximum of one ground mounted or wall sign per street frontage, with no more than twenty five (25) per face. In no case shall total sign area square feet exceed fifty (50) square feet per lot, regardless of the number of faces. For example, an apartment complex fronting on two streets could have two wall mounted signs measuring 1 foot x 25 feet each, with no ground



mounted signs; or one wall mounted sign measuring 2 feet x 12.5 feet and a ground mounted sign of the same dimensions.

2. Set back from street right of way for ground mounted signs: five (5) feet.
3. Maximum height for ground mounted signs: six (6) feet.

**2413.03 Illumination of Signs in Residential Districts and Planned Unit Developments:** No sign in residential districts or PUD's shall be internally lighted (i.e., only external lighting, as defined by this Ordinance, is permitted for signs in these districts).

## SECTION 2414 – SIGN REGULATIONS FOR THE DOWNTOWN PRESERVATION DISTRICT

The following regulations shall apply to signs in the Downtown Preservation District:

### **2414.01 Allowable Signs:**

- A. Ground mounted signs.
- B. Wall signs.
- C. Canopy signs or marquee signs.

### **2414.02 Maximum Area and Height:**

- A. Maximum Height for All Ground Mounted Signs: No ground mounted sign shall exceed a height of six (6) feet above the surrounding grade in the Downtown Preservation District.
- B. Maximum Area for Ground Mounted, Wall, Canopy or Marquee Signs: The maximum aggregate square footage for ground mounted, wall, canopy or marquee signs shall be one half (1/2) square foot for each lineal foot of building frontage length, with “building frontage” including each side of a building which fronts on a public street. However, signs shall not exceed an area of 20 square feet per face per street frontage, and in no case shall the total aggregate square footage for all signs exceed 40 square feet.

**2414.03 Site Plan Review Requirements Include Sign Approval:** The site plan review requirements of Section 1404 of this Ordinance for all principal and accessory structures or uses in the Downtown Preservation District include review of all signs by the City of Magee Planning/Zoning Commission. All signs proposed in the DPD must be approved by the Mayor and Board of Aldermen prior to erection or modification.



## SECTION 2415 – SIGN REGULATIONS FOR COMMERCIAL OR INDUSTRIAL DISTRICTS

The following regulations shall apply to Commercial and Industrial zoning districts:

### ***2415.01 Allowable Signs (By Permit Only):***

- A. Ground mounted signs.
- B. Wall signs.
- C. Canopy signs or marquee signs.
- D. Changing signs (automatic).
- E. Permanent changeable copy (manual) signs.
- F. Signs not to exceed 32 square feet in size on commercially zoned property without a building or structure.
- G. Billboards in C-3 and I-1 districts along Highway 49.

### ***2415.02 Individual Ground Mounted Signs Prohibited Where More Than One***

***Business/Organization Is Located On a Single Lot:*** Where more than one business or organization is located on a single lot, individual ground mounted signs for each such business or organization shall be prohibited.

### ***2415.03 Maximum area for All Signs and Height, Setback and Minimum Distance:***

- A. Wall, Canopy or Marquee, Changing (Automatic) Signs: The maximum aggregate square footage for wall, canopy or marquee, or changing (automatic) signs shall be three (3) square feet for each lineal foot of building frontage length, with “building frontage” “including each side of a building which fronts on a public street”. In no case shall the total aggregate square footage for such signs exceed 300 square feet (excluding a ground mounted identification sign).
- B. Ground Mounted Signs: In addition to (a) above, ground mounted signs may be erected in all commercial or industrial districts or commercial portions of PUD's, but the total sign area for such signs on a single lot shall not exceed 300 square feet per lot. As by required 2415.02, a common or shared ground mounted sign(s) will be required for multiple businesses on a single lot. The primary anchor store/business shall have 50% of the total allowed square footage of signage with the remaining signage allowance to be divided equally among the other businesses. Such ground mounted signs shall not exceed thirty-five (35) feet in height and shall be located at least five (5) feet from street rights of way.





**2415.04 Illumination of Signs in Commercial and Industrial Districts:** Signs allowed in commercial and industrial districts may be externally illuminated or internally illuminated, as defined by this Ordinance. However, except for automatic changeable copy signs, no sign shall be illuminated by means of exposed lighting on the sign face, such as neon tubing or light bulbs arranged to form copy.

## SECTION 2416 – HOME OCCUPATION SIGNS

The maximum size for all home occupation signs is two (2) square feet. Home occupation signs shall be affixed to the house no more than six (6) feet above floor level and may not be illuminated.

## SECTION 2417 – PROHIBITED SIGNS

The following signs are hereby prohibited anywhere in the City of Magee:

- A. Any sign erected on public property (City, County, State or Federal) or street/highway right of way without the consent of the appropriate governmental entity.
- B. Signs which are of a size, location, movement, content, coloring or manner of illumination which may be confused with or construed as an official traffic sign, signal or other traffic control device or which hide from view any such traffic control device.
- C. Portable signs.
- D. Roof signs extending in height above the peak or highest point of the roofline or parapet.
- E. Animated signs.
- F. Signs which contain or consist of banners or posters (except for allowed temporary signs), pennants, ribbons, streamers, strings of light bulbs, spinners, or other related items, except where specifically permitted as temporary signs.
- G. Signs which contain or consist of pulsating lights, strobe lights or beacons.
- H. Signs which are structurally unsound or which are rendered structurally sound by guy wires or unsightly bracing; and signs that do not meet the construction standards of the Standard Building Code.
- I. Signs which contain words or pictures of an obscene, indecent, or immoral character which could offend morals or decency.



- J. Signs erected in such a manner as to obstruct the free and clear vision of vehicle drivers.
- K. Signs placed on a vehicle or trailer which is parked or located for the primary purpose of displaying said sign, not including signs or lettering on buses, taxis, or vehicles operating during the normal course of business.
- L. Abandoned or obsolete signs.
- M. Signs that are not expressly permitted by this Ordinance.

#### SECTION 2418 – SIGN ILLUMINATION

The light for or from any illuminated sign shall be so shaded, shielded or directed that the light intensity will not be objectionable to motor vehicle drivers or the surrounding area. Signs shall not be erected or maintained which contain, include or are illuminated by flashing, intermittent or moving lights, except those giving public service information, such as (but not limited to) time, date, temperature, weather or news.

#### SECTION 2419 - NONCONFORMING SIGNS

Signs which were legally in existence prior to the effective date of this Ordinance which do not conform to the provisions of this Ordinance are declared nonconforming signs. Regulations concerning nonconforming signs and other structures are included under Article XXIII of this Ordinance.

#### SECTION 2420 – SIGNAGE FOR MEDICAL CANNABIS ESTABLISHMENTS

Medical cannabis establishments' sign regulations and advertising shall adhere to all laws, specifications, and restrictions enacted in the Mississippi Medical Cannabis Act, S.B. 2095, Mississippi Legislature Regular Session 2022, Mississippi Department of Health, and by all regulations set forth in this Ordinance.



# ARTICLE XXV: ADMINISTRATION AND ENFORCEMENT

## SECTION 2500 – PURPOSE OF THIS ARTICLE

It is the purpose of this Article to prescribe the legal devices and procedures for administering and enforcing this Ordinance and to define the duties, powers, limitations and scope of jurisdiction for the various persons and groups which are concerned with the administration and enforcement of this Ordinance.

## SECTION 2501 – DUTIES, POWERS, AND LIMITATION OF POWERS OF THE ZONING ADMINISTRATOR IN THE ADMINISTRATION AND ENFORCEMENT OF THIS ORDINANCE

### *2501.01 Duties of the Zoning Administrator:*

- A. Coordinate all matters relating to this Ordinance with, as appropriate, the Director of Public Works, Building Official, and other City officials.
- B. Provide information to the public on matters relating to zoning.
- C. Provide application forms to the public on matters relating to zoning.
- D. Maintain, or be responsible for, the maintenance of the Official Zoning Map.
- E. Review all building permit applications and plot diagrams as they relate to this Ordinance.
- F. Receive and take appropriate action on all applications for dimensional variances, conditional use permits (special exceptions), and zoning amendments (rezoning).
- G. Receive and take appropriate action on all site plans submitted in accordance with Sections 2508 and 2509 of this Ordinance and the forwarding copies of site plans and associated materials to the proper individuals or bodies.
- H. Check construction (or use conversion) performed under zoning related permits to determine if the work (or use conversion) meets the requirements before issuing a certificate of occupancy.
- I. Oversee the preparation and maintenance of a map or other recording process indicating nonconforming uses, structures and undeveloped (or vacant) lots.
- J. Clear with other local, county, state, or Federal agencies where such clearance is necessary in connection with zoning matters.



- K. Appear before the Planning/Zoning Commission and the Mayor and Board of Aldermen to furnish information helpful to those bodies in carrying out their assigned functions.
- L. Make periodic checks for violations or investigate written complaints of violations of this Ordinance and notify in writing the person(s) responsible for violations of the Ordinance, indicating the nature of the violation and ordering the action necessary to correct it. Notice to such violators shall be by registered or certified mail or shall be delivered personally by the Zoning Administrator. The Zoning Administrator's response to a complainant may be by ordinary mail.
- M. Report uncorrected violations to the Mayor and Board of Aldermen and recommend action to prevent or halt violations of this Ordinance.
- N. Advertise public hearings as required by this Ordinance. (Note: The Zoning Administrator may simply notify the City Clerk that advertisement of a public hearing is needed, and the City Clerk may actually transmit the required notice to the appropriate newspaper or newspapers).
- O. Keep records pertaining to zoning matters.
- P. Attend Planning/Zoning Commission meetings as needed but especially when site plans are to be reviewed.
- Q. Provide administrative interpretation as provided in Subsection 2501.02.

***2501.02 Administrative Interpretation by the Zoning Administrator:*** In the event there is a question as to the general intent or specific meaning of any provision of the Zoning Ordinance text, or of the boundaries or district designations or other matters relating to the Official Zoning Map, the Zoning Administrator shall have the power to make such administrative decisions and interpretation. Such decisions or interpretations shall be made in writing by the Zoning Administrator.

- A. **Limitation of Powers:** Said administrative interpretation shall in no manner be construed to include, or used in any way which would permit, the granting of a conditional use permit (special exception), dimensional variance, or zoning amendment (either an amendment to the zoning text or a district re classification that is, the rezoning of any land), the provisions for which use are given elsewhere in this Ordinance.
- B. **Appeals from the Administrative Interpretation by the Zoning Administrator:** Appeals from said administrative interpretation shall be made as provided in Subsection 2513.01 of this Ordinance.



- C. Administrative Interpretation by the Zoning Administrator shall not be used in matters which the Zoning Administrator has personal financial interest or personal gain is involved.

## SECTION 2502 – DUTIES AND RULES OF CONDUCT OF THE CITY OF MAGEE PLANNING/ZONING COMMISSION

The Magee Planning/Zoning Commission shall have the duties and responsibilities of a local Planning/Zoning Commission pursuant to Section 17-1-11 of the MISSISSIPPI CODE OF 1972, Annotated, As Amended.

***2502.01 Duties of the Planning/Zoning Commission:*** The Commission's duties with regard to this Ordinance shall include, but not be limited to:

- A. The Planning/Zoning Commission shall hold all public hearings on all matters relating to this Ordinance which require such hearings (except appeals to the Mayor and Board of Aldermen), including:
  - 1. applications for dimensional variances;
  - 2. applications for special exceptions (conditional use permits);
  - 3. applications for amendments to the Official Zoning Map (i.e., applications for rezoning);
  - 4. proposed amendments to the text of this Ordinance.
- B. The Planning/Zoning Commission shall review all site plans (i.e., plans for the development of a single lot, as opposed to a subdivision plat involving the development of two or more lots) where such plans are required under Section 2507 of this Ordinance.
- C. The Director of Public Works and the City Engineer shall review all pre application sketch plats for proposed subdivisions, and if those two officials determine that the proposed subdivision warrants a review by the Planning/Zoning Commission, the Planning/Zoning Commission shall review the sketch plat and make suggestions to the subdivider. The Planning/Zoning Commission shall review ALL sketch plats for proposed Planned Unit Developments.
- D. The Planning/Zoning Commission shall review all preliminary plats for subdivisions, including plats for proposed conventional subdivisions and Planned Unit Developments (PUD's).



- E. The Commission shall review all development plans (i.e., a drawing or set of drawings depicting the ultimate layout of a large tract of land, usually involving varying lot sizes and/or different proposed land uses).

**2502.02 Rules of Conduct for the City of Magee Planning/Zoning Commission:** In addition to other rules of conduct that the Planning/Zoning Commission may adopt, the following shall apply:

- A. The secretary for the Planning/Zoning Commission shall report all recommendations regarding variances, special exceptions, rezoning, amendments to the Zoning Ordinance text, site plans, subdivision plats, and other matters through the Minutes of the Planning/Zoning Commission.
- B. The Planning/Zoning Commission shall hold regular meetings (unless there are no items of business to be considered by the Planning/Zoning Commission for a particular month) once a month at a date and time established by and a site specified by the membership of the Planning/Zoning Commission. Special meetings may be called by the Chairman or two or more members of the Planning/Zoning Commission within two hours of a meeting.
- C. All “Applications for Preliminary Plats Approval” and preliminary plats shall be submitted at least twenty one (23) days prior to the next regular meeting of the Planning/Zoning Commission at which the application/ plat is to be considered. Site plans required by this Ordinance (see Section 2507) shall also be submitted at least twenty one days prior to the next regular meeting of the Planning/Zoning Commission at which the site plan is to be considered. Preliminary plats/applications and site plans submitted after this deadline shall not be included on the agenda for the next regular meeting of the Planning/Zoning Commission.
- D. All applications for variances, conditional use permits, amendments to this Ordinance text or to the Official Zoning Map (re zonings) shall be submitted at least twenty eight (28) days prior to the next regular meeting of the Planning/Zoning Commission. Such applications submitted after this deadline shall not be included on the agenda for the next regular meeting of the Planning/Zoning Commission.
- E. In accordance with Section 25-41-5 of the **MISSISSIPPI CODE OF 1972**, As Amended, all meetings of the Planning/Zoning Commission shall be open to the public at all times unless an executive session is declared as provided in Section 25-41-7. Voting by the Planning/Zoning Commission on all matters coming before that body.



- F. No member of the Planning/Zoning Commission shall participate in the hearing of the singular item nor vote on any matter before the Commission in which he has a personal financial interest.

## SECTION 2503 – DUTIES OF THE MAYOR AND BOARD OF ALDERMEN IN THE ADMINISTRATION AND ENFORCEMENT OF THIS ORDINANCE

The Mayor and Board of Aldermen of the City of Magee shall have the final authority with regard to all matters involving this Zoning Ordinance. The duties of the Mayor and Board of Aldermen shall include, but not necessarily be limited to:

- A. Hear appeals on decisions of the Planning/Zoning Commission.
- B. Appointing the members of the Planning/Zoning Commission.

The Mayor nor any Alderman shall participate in the hearing of the singular item nor vote on any matter before the Mayor and Board in which he has a personal financial interest.

## SECTION 2504 – DIMENSIONAL VARIANCES

Where the strict application of this Ordinance would result in peculiar and exceptional practical difficulties to or exceptional hardship upon the owner of such property, the Planning/Zoning Commission shall conduct a public hearing on applications for dimensional variances, and is empowered to grant approval of such dimensional variances from the strict application so as to relieve such difficulties or hardships. Examples of such difficulties or hardships include exceptional narrowness, shallowness, or shape of a specific piece of property at the time of the original adoption of this Ordinance; or by reason of the location of trees, natural drainage course, lakes, or other desirable or attractive features, which condition is not generally prevalent in the neighborhood.

***2504.01 Requirements for Granting Variances:*** Any person desiring a dimensional variance from the terms of this Ordinance shall submit a written application (on a form furnished by the Zoning Administrator) demonstrating compliance with ALL of the following; a variance shall not be granted unless the applicant demonstrates:

- A. That special conditions and circumstances exist which are peculiar to the land, structure, or building involved and which are not applicable to other lands, structures, or buildings, in the same district.
- B. That literal interpretation of the provisions of this Ordinance would deprive the applicant of rights commonly enjoyed by other properties in the same district under the terms of this Ordinance.



- C. That granting the variance requested will not confer on the applicant any special privilege that is denied by this Ordinance to other lands, structures, or buildings in the same zoning district.

**2504.02 Existence of Non-Conforming Uses Not Grounds for Variance:** The existence of non-conforming uses of neighboring lands, structures, or buildings in the same zoning district shall not be considered grounds for granting a variance. Furthermore, the existence of permitted or non-conforming use of lands, structures, or buildings in other districts shall not be considered grounds for issuance of a variance.

**2504.03 When a Site Plan Shall Be Required:** If the Zoning Administrator feels that more information is needed than is included on the plot diagram submitted with an application for a building permit, then a site plan shall be submitted with an application for a dimensional variance.

**2504.04 Public Hearing Required:** A public hearing shall be held in accordance with Section 2511 of this Ordinance for all proposed dimensional variances.

**2504.05 Required Findings:** No variance shall be issued until the Planning/Zoning Commission has made a finding that the reasons set forth in the application justify the granting of the variance, and that the variance constitutes the minimum allowable deviation from the dimensional regulations of this Ordinance in order to make possible the responsible use of the land, building or structures. Furthermore, no variance shall be granted until the Planning/Zoning Commission has made a finding that the granting of the dimensional variance will be in harmony with the general purpose and intent of this Ordinance, and that the variance will not be injurious to the neighborhood or otherwise detrimental to the public welfare.

**2504.06 Conditions and Safeguards May Be Prescribed with Dimensional Variance:** In granting any dimensional variance, the Planning/Zoning Commission may prescribe appropriate conditions and safeguards in conformity with this Ordinance. Violations of such conditions and safeguards, when made a part of the terms under which the variance is granted, shall be deemed a violation of this Ordinance and punishable under Section 2514 of this Ordinance.

If such conditions and safeguards are imposed by the Planning/Zoning Commission in granting a variance, the applicant shall be required to sign an agreement whereby he/she accepts those conditions and safeguards (which shall be specified in the agreement). This instrument shall be in a form recordable in public land records.

**2504.07 Granting of a "Use Variance" Prohibited:** Under no circumstances shall the Planning/Zoning Commission issue a variance for to allow a use not permissible under the terms of this Ordinance in the District involved, or any use expressly or by implication prohibited by the terms of this Ordinance in said district.





## SECTION 2505 – CONDITIONAL USES (SPECIAL EXCEPTIONS)

The Planning/Zoning Commission is empowered to hear and decide whether or not proposed conditional uses (special exception) authorized under this Ordinance should be granted.

**2505.01 Requirements for Granting a Conditional Use Permit:** Any person desiring a conditional use permit (special exception) shall submit a written application (on a form furnished by the Zoning Administrator) indicating the Section in the Ordinance under which the conditional use is sought and stating the grounds on which it is requested. The Planning/Zoning Commission shall not grant a conditional use unless satisfactory provision and arrangement has been made concerning all of the following:

- A. Ingress and egress to property and proposed structures thereon with particular reference to vehicular and pedestrian safety and convenience, traffic flow and control, and access in case of fire or catastrophe.
- B. Off street parking and loading areas.
- C. Refuse and service areas.
- D. Utilities, with reference to locations, availability, and compatibility.
- E. Screening and buffering with reference to type, dimensions, and character.
- F. Required yards and other open space.
- G. General compatibility with adjacent properties and other property in the district.
- H. Any other provisions deemed applicable by the Planning/Zoning Commission.

**2505.02 Site Plan Required:** Every applicant for a conditional use permit (special exception) shall submit a site plan in accordance with Sections 2508 and 2509 of this Ordinance.

**2505.03 Public Hearing Required:** A public hearing shall be held in accordance with Section 2511 of this Ordinance for all proposed conditional use permits (special exceptions).

## SECTION 2506 – AMENDMENTS TO THE ZONING ORDINANCE TEXT OR THE OFFICIAL ZONING MAP (REZONING)

**2506.01 Type of Amendments/Application Required:** Amendments to this Ordinance include: (1) amendments to the text; and (2) amendments to the Official Zoning Map, which is legally a part of this Ordinance. Any person may initiate an amendment to this Ordinance by filing an application with the Zoning Administrator (on a form furnished by him/her).



**2506.02 Site Plan Required:** If a specific use is identified by the applicant for a rezoning (i. e., a proposed amendment to the Official Zoning Map), then the application for rezoning shall be accompanied by a site plan prepared in accordance with Sections 2508 and 2509 of this Ordinance.

**2506.03 Criteria for Rezoning:** No amendment to the Official Zoning Map shall be approved unless the proposed rezoning meets one of the following criteria:

- A. That there was a mistake in the original zoning. “Mistake” in this context shall refer to a clerical or administrative error, such as a mistake of draftsmanship on the Official Zoning Map or incorrectly reflecting the Planning/Zoning Commission’s decision in the minutes. “Mistake” does not mean that the Planning/Zoning Commission made a mistake in judgment in their prior zoning, such as not realizing the full import of the zoning classification or mistakenly placing the property in one classification when the evidence indicated that another would have been more appropriate.
- B. That the character of the neighborhood has changed to such an extent as to justify reclassification, and that there is a public need for the rezoning.

When a property owner or another person requests rezoning (as allowed in the Zoning Ordinance) that affects multiple properties in an area, at least  $\frac{2}{3}$  of affected property owners must join the request for rezoning before a hearing to consider the request can be scheduled.

**2506.04 Proposed Rezoning Shall Be Consistent with Adopted Comprehensive Plan:** Section 17-1-9 of the MISSISSIPPI CODE OF 1972, As Amended, requires that “zoning regulations shall be made in accordance with a comprehensive plan.” Accordingly, no amendment to the Official Zoning Map shall be approved by the Planning/Zoning Commission unless the proposed rezoning is consistent with all four elements of the adopted Comprehensive Plan of the City of Magee, including the Goals and Objectives, the Land Use Plan, the Transportation Plan, and the Community Facilities Plan.

**2506.05 Public Hearing Required:** In accordance with Section 17-1-17 of the MISSISSIPPI CODE OF 1972, As Amended, a public hearing shall be held on any proposed amendment to the text of this Ordinance or the Official Zoning Map following at least fifteen days notice of the hearing in “an official paper or a paper of general circulation in such municipality specifying a time and place of said hearing.” The hearing shall be held in accordance with Section 2511 of this Ordinance.

**2506.06 Identification of Adjacent Property Owners:** The applicant for the rezoning shall furnish to the Zoning Administrator, with the completed application, the names and addresses of all persons owning land 300 feet from the subject property (excluding the rights of way of streets or highways).





***2506.07 Public Hearing Before Mayor and Board of Aldermen Unnecessary Unless Requested by Aggrieved Party:*** Following a public hearing held before the Planning/Zoning Commission on a proposed amendment to this Ordinance (either an amendment to the text or Official Zoning Map), it shall not be necessary to hold another hearing on the proposed amendment; the Mayor and Board of Aldermen may act upon the recommendation of the Planning/Zoning Commission. However, any party aggrieved by the recommendation of the Planning/Zoning Commission shall be entitled to a public hearing before the Mayor and Board of Aldermen, with due notice thereof as provided under Section 2511 of this Ordinance.

***2506.08 Two Thirds Vote of Board of Aldermen Necessary to Approve Rezoning Under Certain Circumstances:*** In case of a protest against a proposed rezoning signed by twenty percent (20%) or more of the property owners, either within the area of the proposed rezoning or those within 300 feet (excluding the rights of way of streets or highways) of the property proposed for rezoning, such amendment shall not become effective except by the favorable vote of two thirds of all members of the Mayor and Board of Aldermen.

***2506.09 Res Judicata:*** Upon the submission of an application for a rezoning, and a determination by the Planning/Zoning Commission that said application should be denied, the Planning/Zoning Commission shall not accept a subsequent application to rezone the same property or any part thereof to the same classification until the expiration of one (1) year from the date of the decision of the Board denying said application. This is known as the doctrine of res judicata. However, if the application relates to the same property but seeks zoning to a different classification, the doctrine does not apply; and the Planning/Zoning Commission may consider such a proposed rezoning.

***2506.10 When an Ordinance Amending Text or Official Zoning Map Is Required and Publication of That Ordinance:*** No amendment to the Official Zoning Map or the text of this Ordinance shall become effective until an Ordinance amending same has been passed by the Mayor and Board of Aldermen. Any ordinance amending the Official Zoning Map shall contain findings of fact citing evidence demonstrating compliance with the criteria specified under Section 2506.03 of this Ordinance. Section 23-13-11 of the **MISSISSIPPI CODE OF 1972**, as amended, requires that “every ordinance passed by the Mayor and Board of Aldermen, shall be published at least one time in some newspaper published in such municipality, or, if there be no such newspaper, then in a newspaper within the county having general circulation in said municipality.”

***2506.11 Effective Date of Ordinances Amending the Text of this Zoning Ordinance or Official Zoning Map:*** In accordance with Section 23-13-11 of the **MISSISSIPPI CODE OF 1972**, As Amended, “No ordinance shall be in force for one month after its passage”. One month is interpreted to mean 30 calendar days.



## SECTION 2507 – SITE PLAN REVIEW: PURPOSES AND WHEN REQUIRED

**2507.01 Purposes:** The purposes of site plan review are: to promote the health, safety and general welfare of the City; to insure that structures are built in accordance with the provisions of this Ordinance and the Standard Building Code; to conserve the value of existing buildings and structures; to prevent excessive uniformity and dissimilarity and inappropriateness or poor quality of design in the exterior appearance of structures; to prohibit unsightly and unsuitable structures that would be out of harmony or incongruent with existing visual features within the district; and to prevent harm and damage to the City which will result from the absence of such review and manifest itself by:

- A. lower property values;
- B. decreased economic growth; or
- C. diminished future opportunities for land use and development.

**2507.02 When Site Plan Review Is Required:** Site Plan Review shall be required for the following:

- A. All new, expanded, relocated or reconstructed principal (i.e., not accessory) buildings or structures in all zoning districts, other than single family detached dwellings in A-1, RE, R-1, R-2, R-3, or PUD districts. The specific use of such principal buildings does not have to be identified on the site plan. New, expanded, relocated, or reconstructed accessory buildings or structures shall only require site plan review when such review is determined advisable by the Zoning Administrator, except for the Downtown Preservation District, where site plan review shall be required for all accessory buildings or structures.
- B. If the Zoning Administrator determines that more information is needed than is included on the plot diagram submitted with an application for a building permit, then a site plan shall be submitted with an application for a dimensional variance.
- C. All applications for conditional uses.
- D. All public/quasi-public utilities and facilities. In accordance with Section 402, such public/quasi-public utilities and facilities shall be allowed only as conditional uses in any district.
- E. If a specific use is identified by the applicant for a rezoning (i.e., a proposed amendment to the Official Zoning Map), then the application shall be accompanied by a site plan.
- F. All proposed floodway modifications (to prevent “channelization” without regard to appearance).



- G. All proposed off site parking (i.e., off street parking proposed on a lot other than the one to which the parking is appurtenant) in any district.
- H. Any proposed medical cannabis establishment.

## SECTION 2508 – SITE PLAN REVIEW PROCEDURES

The Zoning Administrator shall act as the coordinator for the site plan review process. He shall advise all applicants for building permits if the proposed use requires the preparation and submission of a site plan and the official approval of that plan prior to the issuance of the permit. All applicants shall follow the procedures specified below:

**2508.01 Sketch Plan:** Prior to filing of an application for approval of a site plan, the applicant should meet and consult informally with the Zoning Administrator. This meeting will give the applicant an opportunity to secure guidance as to what will probably be required before incurring great expense in making a detailed site plan.

**2508.02 Submission of Site Plan:** Five (5) copies of each site plan shall be prepared and submitted to the Zoning Administrator, who shall retain two copies and distribute the other three as follows:

- A. one copy to the City Engineer
- B. one copy to the Fire Chief
- C. one copy to the Planning/Zoning Commission

Consistent with the submittal requirements for subdivision plats, as specified under Section 2502.02 (C), site plans shall be submitted at least twenty one (21) days prior to the next regular meeting of the Planning/Zoning Commission at which the plan is to be reviewed, or it will not be placed on the Planning/Zoning Commission agenda for that meeting.

The Zoning Administrator shall notify the applicant of any deficiencies or omissions in the site plan. The site plan shall not be processed until all required data is provided as prescribed in Section 2509 of this Ordinance.

**2508.03 Applicant Must Be Represented at Planning/Zoning Commission and Mayor/Board of Aldermen Meetings:** Applicants (or their designated representative) for site plan approval shall be present at meetings of the Planning/Zoning Commission and Board of Aldermen when their proposed site plan is to be reviewed, or no action will be taken by those bodies.

**2508.04 Planning/Zoning Commission Review of Site Plan:** Following receipt of the site plan and supporting data as prescribed under Section 2509, the Zoning Administrator shall forward one copy to the Planning/Zoning Commission for review.



The Planning/Zoning Commission shall review the site plan and data at its next regular meeting following submission of same to the Zoning Administrator. The Zoning Administrator (or his designated representative) shall be present at the Planning/Zoning Commission meeting.

The purpose of this review is to ascertain whether or not the applicant's proposed building or structure conforms with this Ordinance and other applicable laws, will maintain harmony and continuity with similar existing uses within the district and considering other like structures within 500 feet of the proposed structure as measured from each lot line of the proposed structure excluding streets, alleys, and other public rights of way.

After reviewing all information relative to the site plan, the Planning/Zoning Commission may recommend approval or disapproval of the site plan or before approval, may request the applicant to modify, alter, adjust or otherwise amend the plan. If the Planning/Zoning Commission determines that the proposed structure or is excessively similar or dissimilar and makes a specific finding that the structure as proposed would provoke one or more of the harmful effects as set forth in 2507.01, and that such finding is not based upon personal preferences as to taste or architectural style or design, then the application for a building permit shall be denied. If the site plan is recommended by the Planning/Zoning Commission for approval, such recommendation for approval shall be contingent upon final review and approval by the Mayor and Board of Aldermen.

In any case, the Planning/Zoning Commission shall make a written statement of its findings (in the form of Minutes) and said statement shall be forwarded to the Zoning Administrator in time for copies of the statement to be available for distribution to the Mayor and Board of Aldermen at the next meeting of that body following the Planning/Zoning Commission meeting.

***2508.05 Approval of Site Plan by Mayor and Board of Aldermen:*** The Zoning Administrator shall forward the recommendation of the Planning/Zoning Commission to the Mayor and Board of Aldermen. The Mayor and Board of Aldermen shall consider whether or not the applicant's proposed building or structure will conform with the provisions of this Ordinance and other applicable laws, and whether or not it will maintain harmony and continuity with similar existing uses within the district and considering other like structures within 500 feet of the proposed structure as measured from each lot line of the proposed structure (excluding streets, alleys, and other public rights of way). If the Mayor and Board of Aldermen determine that such structure would cause or provoke one or more of the harmful effects as set forth in 2507.01, and that such finding is not based upon personal preferences to taste or architectural style or design, then the application for a building permit shall be denied.

If the Mayor and Board of Aldermen approves the site plan, such action by the Mayor and Board of Aldermen shall constitute final approval and authority for the developer to proceed with the proposed development subject to the issuance of a building permit. Following such approval by



the Mayor and Board of Aldermen, the Zoning Administrator shall stamp copies of the site plan “APPROVED”, sign them, and return one copy to the applicant. One copy shall be retained by the Zoning Administrator in his files.

**2508.06 Site Plan Becomes Zoning Requirements for Proposed Use:** The approved site plan shall become the zoning requirements for the property involved. All construction, except for minor adjustments provided under Section 2508.07 below, shall be consistent with the approved site plan.

**2508.07 Minor Adjustments to the Approved Site Plan:** After the final site plan has been approved, minor adjustments to the plan which comply with the spirit of the Zoning Ordinance and the intent of the Mayor and Board of Aldermen in approving the site plan may be authorized by the Zoning Administrator as provided under Section 2501.02.

**2508.08 As Built Plans:** In the case where exact lot lines cannot be drawn until after construction, (e.g., townhouse subdivisions) the builder shall submit “as built plans” of the development following construction.

## SECTION 2509 – SPECIFICATIONS FOR ALL REQUIRED SITE PLANS AND ELEVATIONS

**2509.01 Site Plan Specifications:** The following data shall be supplied by the applicant in connection with required site plans:

- A. Lot lines (property lines).
- B. The zoning of adjacent lots.
- C. The names of owners of adjacent lots.
- D. Rights of way of existing and proposed streets, including streets shown on the adopted Thoroughfares Plan.
- E. Access ways, curb cuts, driveways and parking (including number of parking spaces to be provided) and loading areas.
- F. All existing and proposed easements.
- G. On request by the Zoning Administrator, all existing and proposed water and sanitary sewer lines; also, the location of all existing and proposed fire hydrants.
- H. On request by the Zoning Administrator, a drainage plan showing all existing and proposed storm drainage facilities. The drainage plan shall indicate adjacent off site drainage courses and projected storm water flow rates from off site and on site sources.





- I. On request by the Zoning Administrator, contours at vertical intervals of five (5) feet or less.
- J. Floodplain zone designations according to maps prepared by the Federal Emergency Management Agency, Federal Insurance Administration, and any proposed floodway modifications.
- K. Landscaped areas and planting screens required by section
- L. Building lines and the location of all structures, existing and proposed.
- M. Proposed uses of the land and buildings, if known.
- N. Open space and recreation areas, when required.
- O. Area (in square feet and/or acres) of parcel.
- P. Proposed gross lot coverage in square feet (i. e., that portion of a lot occupied by buildings and structures.
- Q. Number and type of dwelling units (where proposed).
- R. Location of sign structures and drawings, etc. in accordance with Section 2401 of this Ordinance.
- S. A “development plan” (see Section 2509.04) when staging of development is proposed.
- T. Any additional data necessary to allow for a thorough evaluation of the proposed use.

**2509.02 Elevations and Associated Data Required:** In addition to the data required above for site plans, the developer shall submit the following drawings (elevations) and associated data where site plans are required by this Ordinance:

- A. Proposed elevations indicating the general design, style, and architecture of the building or structure.
- B. Proposed materials and color schemes to be utilized in the construction of the exterior of buildings and structures.
- C. Number of stories and total square feet, including a notation as to the square footage on each floor or level.
- D. Proposed height in feet.

**2509.03 Other Exhibits:** Photographs, renderings, color slides, models and similar items may be presented by the applicant at his discretion.



**2509.04 Staging of Development Requires Development Plan:** Where a developer proposes to construct a particular land use requiring site plan review under this Ordinance by stages, (e.g., PUD's, large multi-family developments, large commercial developments, etc.), sufficient data shall be provided in a development plan (sometimes referred to as a sketch plat or master plan) to indicate such staging by numbers and types of buildings or structures proposed for each stage, the general area to be developed in each stage and related information. The general concept presented in the development Plan shall be adhered to as much as possible by developers. Significant deviations (as determined by the Planning/Zoning Commission) from the development plan initially approved shall require approval by the Mayor and Board of Aldermen following recommendation by the Planning/Zoning Commission.

## SECTION 2510 – CRITERIA FOR SITE PLAN REVIEW

Criteria for site plan review shall include, but not necessarily be limited to, consideration of the components specified below:

**2510.01 Consistency with Adopted Land Use Plan and Zoning Ordinance:** The proposed site plan shall be consistent with adopted Land Use Plan and Zoning Ordinance (including the Official Zoning Map).

**2510.02 Vehicular Traffic Circulation and Parking:** The following aspects of vehicular traffic circulation and parking shall be reviewed:

- A. Is the site plan consistent with the adopted Thoroughfares Plan?: Are the developer's plans for any new streets that will traverse the site consistent with proposed alignment and right of way/ surface width requirements indicated on the adopted Thoroughfares Plan? Do the developer's planned setbacks for buildings and structures consider the proposed widening of existing streets and highways reflected on the adopted Thoroughfares Plan? If the proposed development will abut an unpaved street, are the developer's plans for paving that street consistent with the right of way/ surface width specifications shown in the adopted Thoroughfares Plan?
- B. Street network capacity: Is the street system in the vicinity capable of carrying traffic generated by the proposed development, according to traffic projections developed by the City Engineer or consultant?
- C. Traffic engineering operation of adjacent streets: What traffic control devices are needed on adjacent streets?
- D. Compliance with Article XXII (Off Street Parking, Loading, and Access Requirements)
- E. Are proposed freight delivery areas separated from customer access in commercial and industrial developments?



**2510.03 Utilities:** The following shall be evaluated with regard to utilities:

- A. Water and sewer system capacity and oversizing (future) needs
- B. On site and off site drainage requirements, including retention ponds
- C. Are underground utilities required on the site?
- D. Are garbage disposal facilities enclosed in accordance with Section 407.06 of this Ordinance?

**2510.04 Open Space, Landscaping, and Screening Requirements:**

- A. If the proposed development is residential and will abut the railroad tracks, is the 100 foot railroad setback required under Section 401.06 indicated on the site plan?
- B. Perimeter Landscaping: Does the site plan indicate the required 10 foot landscape strip along any abutting arterial streets? Are the proposed spacing, sizes and types of landscaping consistent with standards in section?
- C. Open Space/Recreational Facilities: Are open space/recreational facilities proposed for an apartment/condominium complex shown on the site plan?
- D. Preservation of Vegetation: Does the site plan propose the preservation of trees and other vegetation as much as possible?
- E. Is proper use made of floodplains on the site? For example, for open space or passive recreational areas.

**2510.05 Fire Safety:**

- A. Are fire hydrants shown on the site plan and properly located to ensure fire protection for all structures?
- B. Are there at least two points of access/egress for apartment or condominium complexes, office parks, shopping centers, industrial parks, etc. to provide access for fire equipment and to provide for evacuation when necessary?
- C. Are buildings spaced in accordance with this Ordinance to prevent spread of fires?

**2510.06 Signs:**

- A. Do the proposed signs comply with Article XXIV of this Ordinance?

**2510.07 Elevations:**

- A. Will the proposed structures maintain harmony and continuity with similar existing uses within the district and considering other like structures within 500 feet of the proposed



structure as measured from each lot line of the proposed structure (excluding streets, alleys and other public rights of way)?

- B. Are the proposed structures incongruent or inharmonious in such a manner as to cause or provoke one or more of the following: lower property values; decreased economic growth; or diminished future opportunities for land use and development?

## SECTION 2511 – PUBLIC HEARING NOTICES AND PROCEDURES

In accordance with the provisions previously established in this Ordinance, public hearings shall be conducted by the Planning/Zoning Commission on the following matters:

- A. All dimensional variances.
- B. All conditional uses.
- C. All amendments to the text of the Zoning Ordinance or amendments to the Official Zoning Map (i.e., rezoning).

**2511.01 Public Hearing Notice in a Newspaper Required:** Whenever a public hearing is required by this Ordinance, notice of such hearing shall be given by publishing a notice to all interested persons one time at least fifteen days prior to the date fixed for said hearing, such notice to be published in an official paper or newspaper of general circulation in the City of Magee, specifying the date, time and place for said hearing. Such notices shall be published in accordance with the following format or a format determined by the Mayor and Board of Aldermen:

- A. For Dimensional Variances:

### NOTICE OF ZONING HEARING

NOTICE IS HEREBY GIVEN TO THOSE PARTIES IN INTEREST THAT THERE WILL BE A HEARING ON (Date), AT (Time), AT THE CITY HALL, CITY OF MAGEE, MISSISSIPPI, FOR THE PURPOSE OF DETERMINING WHETHER OR NOT A DIMENSIONAL VARIANCE SHALL BE GRANTED TO THE OWNERS OF THE FOLLOWING DESCRIBED PROPERTY LOCATED IN THE CITY OF MAGEE, MISSISSIPPI:

(Insert Property Description Here)

APPROVED:

ATTEST:

\_\_\_\_\_  
Mayor's Signature

\_\_\_\_\_  
City Clerk's Signature

DATE \_\_\_\_\_



B. Conditional Use Permits:

NOTICE OF ZONING HEARING

NOTICE IS HEREBY GIVEN TO THOSE PARTIES IN INTEREST THAT THERE WILL BE A HEARING ON (Date), at (Time), AT THE CITY HALL, CITY OF MAGEE, MISSISSIPPI, FOR THE PURPOSE OF DETERMINING WHETHER OR NOT A CONDITIONAL USE SHALL BE ALLOWED ON THE FOLLOWING DESCRIBED PROPERTY LOCATED IN THE CITY OF MAGEE, MISSISSIPPI:

(Insert Property Description Here)

APPROVED:

ATTEST:

\_\_\_\_\_  
Mayor's Signature

\_\_\_\_\_  
City Clerk's Signature

DATE: \_\_\_\_\_

C. For an Amendment to the Official Zoning Map (or a rezoning):

NOTICE OF ZONING HEARING

NOTICE IS HEREBY GIVEN TO THOSE PARTIES IN INTEREST THAT THERE WILL BE A HEARING ON (Date), AT (Time), AT THE CITY HALL, CITY OF MAGEE, MISSISSIPPI, FOR THE PURPOSE OF DETERMINING WHETHER OR NOT THE ZONING OF THE FOLLOWING DESCRIBED PROPERTY LOCATED IN THE CITY OF MAGEE, MISSISSIPPI, SHALL BE CHANGED FROM (Insert existing zoning classification) TO (Insert proposed zoning classification):

(Insert Property Description Here)

APPROVED:

ATTEST:

\_\_\_\_\_  
Mayor's Signature

\_\_\_\_\_  
City Clerk's Signature

DATE: \_\_\_\_\_



D. For an Amendment to the Text of the Zoning Ordinance:

NOTICE OF ZONING HEARING

NOTICE IS HEREBY GIVEN TO THOSE PARTIES IN INTEREST THAT THERE WILL BE A HEARING ON (Date), AT (Time), AT THE CITY HALL, CITY OF MAGEE, MISSISSIPPI, FOR THE PURPOSE OF DETERMINING WHETHER OR NOT THE FOLLOWING AMENDMENTS SHALL BE MADE TO THE ZONING ORDINANCE OF THE CITY OF MAGEE, MISSISSIPPI:

(Insert Proposed Amendments to the Zoning Ordinance Here)

APPROVED:

ATTEST:

\_\_\_\_\_

Mayor's Signature

\_\_\_\_\_

City Clerk's Signature

DATE: \_\_\_\_\_

**2511.02 Public Hearing Notice on Property Signs Required:** Whenever any zoning action (i.e., a dimensional variance, conditional use or rezoning) is considered by the Planning/Zoning Commission, signs bearing notices of a public hearing shall be erected on the property involved. These signs shall be erected not less than fifteen days prior to the date of the public hearing. When more than one parcel of land is involved in the proposed zoning action or the proposed use, enough signs shall be posted to adequately identify the area affected. The notice to be posted on the property involved shall consist of a sign that is no less than sixteen (16) square feet in size with lettering that is no less than two (2) inches in height. The sign shall have a white background with black lettering.

**2511.03 Public Hearings Before the Planning/Zoning Commission:** Where public hearings are required by this Ordinance, the Planning/Zoning Commission shall conduct a public hearing at which all interested persons shall be recognized and given an opportunity to speak. At the conclusion of the public hearing, the Commission shall, on its own motion, forward their recommendation to the Mayor and Board of Aldermen. Only a majority vote of a quorum of the members of the Commission shall carry a motion to approve or deny an application for a variance, conditional use permit or amendment to the text of this Ordinance or the Official Zoning Map. Only in case of a tie vote may an application be forwarded to the Mayor and Board of Aldermen "without recommendation".



**2511.04 Changes to an Application for Variance, Conditional Use Permit, or Zoning Ordinance Amendment (Including Re Zonings):** Any change proposed by an applicant for a variance, conditional use permit, or amendment to this Ordinance (including re zoning applications) at the time of the hearing, except for conditions recommended by the Commission for variances or conditional use permits, shall require a rehearing before the Commission with another public notice.

## SECTION 2512 – FEES

**2512.01 Schedule of Fees:** The Mayor and Board of Aldermen shall establish a schedule of fees for the issuance of building permits, change of use permits, the processing of all site plans required under Section 2507, and the processing of applications for variances, conditional uses and zoning amendments. Said schedule of fees shall be posted in the office of the Public Works Director, Zoning Administrator or other designated city official whose office shall be responsible for their collection.

**2512.02 Amendment of Alternation of Fee Schedule:** The schedule of fees may be altered or amended only by the Mayor and Board of Aldermen.

**2512.03 Payment Required:** No action or processing shall be taken on any application until all applicable fees, charges and expenses have been paid in full.

**2512.04 Fees Not Refundable:** No fees or other monies paid in conjunction with zoning related matters shall be refunded.

## SECTION 2513 – APPEALS

**2513.01 Appeals from Administrative Interpretation of the Zoning Administrator:** In accordance with Section 2501.02 of this Ordinance, any party aggrieved with the administrative interpretation of the Zoning Administrator shall have the right to appeal such interpretation. Such appeals may be made directly to the Planning/Zoning Commission. If the appeal is made to the Planning/Zoning Commission, the party aggrieved shall submit a written request to the City Clerk one week preceding any regularly scheduled meeting of the Planning/Zoning Commission at which the aggrieved party desires to be heard.

All appeals shall be in writing and shall include a copy of the original application for a building permit, change of use permit, dimensional variance, special exception or rezoning, together with a statement of the reason for the appeal.



**2513.02 Appeals from Recommendation of the Planning/Zoning Commission:** Any party aggrieved with the recommendation of the Commission as adopted at any meeting of the Commission shall be entitled to a public hearing before the Mayor and Board of Aldermen with due notice thereof and after publication for the time and as provided by law. An aggrieved party may be anyone who takes exception with the recommendation made by a majority of a quorum of the Commission.

Such a hearing shall be provided only if aggrieved party files a written request with the City Clerk within fifteen (15) days of the vote of the Commission on the recommendation.

The Board will set a hearing within 30 days of receipt of request.

**2513.03 Fee Required for Appeals from Planning/Zoning Commission Recommendations:** Any applicant aggrieved with a recommendation from the Planning/Zoning Commission regarding a variance, conditional use permit, or amendment to this Ordinance shall file an appeal fee with the City Clerk, the rate for which shall be set as the same required for publication and public notice as required in the original application.

**2513.04 Appeal Hearing by the Mayor and Board of Aldermen:** In the event an appeal is made to the Mayor and Board of Aldermen by a party aggrieved by the recommendation of the Planning/Zoning Commission, the Mayor and Board of Aldermen shall order public notice to be given by publication of the appeal and posting of a sign. The appeal shall be heard as a public hearing and as a matter to be placed on the agenda of a regular or adjourned meeting of the Mayor and Board of Aldermen. In no case shall the appeal be heard before proper notice shall be given. At the time of the Appeal Hearing, the Board shall hear the recommendation of the Commission, and then hear from the appealant and then the appellee and other interested parties. The Mayor and Board shall then uphold or reject the appeal, and then accept or reject the recommendation of the Commission upon its own motions. If the appeal or recommendation of the Commission has several parts, the Mayor and Board of Aldermen may uphold the appeal and accept the recommendation of the Commission on some, and deny and reject others. Any change in any part or parts of the petition which the Mayor and Board of Aldermen may deem appropriate or necessary resulting from the appeal (except conditions applying to variances and special exceptions), shall be referred back to the Planning/Zoning Commission for reconsideration, subject to public notice and hearing, as a separate and new petition. The filing fee may be waived at the discretion of the Mayor and Board of Aldermen.

**2513.05 Appeals to a Court of Law:** An appeal from any action, decision, ruling, judgment or order by the Mayor and Board of Aldermen may be taken by any person or persons to the Circuit Court of Simpson County.





## SECTION 2514 – ORDINANCE ENFORCEMENT

In accordance with Section 17-1-27 of the Mississippi Code of 1972 as amended by Mississippi House Bill 894, Regular Session 2023, in force from and after July 1, 2023, “Any person, firm, or corporation who shall knowingly and willingly violate the terms, conditions, or provisions of this Ordinance, inclusive, for violation of which no other administrative, civil, or criminal penalty is prescribed by state or local law, shall be guilty of a misdemeanor and upon conviction therefor shall be sentenced to pay a fine of not to exceed one hundred dollars (\$100.00), and in case of continuing violations without reasonable effort on the part of the defendant to correct same, each day the violation continues thereafter shall be a separate offense.”



## ARTICLE XXVI: MISCELLANEOUS PROVISIONS

### SECTION 2600 – PURPOSE OF THIS ARTICLE

The purpose of this Article is to consolidate all provisions applicable to this Ordinance which are not included under the General Regulations, Zoning District Regulations, or elsewhere herein.

### SECTION 2601 – OMISSION CLAUSE

The omission of any specific use, dimension, word, phrase, or other provision from this Ordinance shall not be interpreted as permitting any variation from the general meaning or intent of this Ordinance, as commonly inferred or interpreted. Should occasion arise as to such intent or meaning, the interpretation of the Zoning Administrator shall apply as provided under Section 2501.02 herein.

### SECTION 2602 – SEPARABILITY AND VALIDITY CLAUSE

Should any Section or provision of this Ordinance be declared by the courts to be unconstitutional or invalid, such decision shall not affect the validity of the Ordinance as a whole, or any part thereof, other than the part so held to be unconstitutional or invalid.

### SECTION 2603 – REPEAL OF CONFLICTING ORDINANCES OR PARTS THEREOF

All Ordinances or Codes or parts of Ordinances or Codes adopted heretofore by the City of Magee, Mississippi, which are in conflict herewith or inconsistent with the provisions of this Ordinance are hereby repealed.

### SECTION 2604 – REFERENCES INCLUDE SUBSEQUENT REVISIONS, AMENDMENTS OR ENACTMENTS

Where any statute, ordinance, or regulation is referred to or incorporated into this Ordinance, that reference shall include any subsequent revisions, amendments or enactments encompassing the same subject matter.

### SECTION 2605 – FAILURE TO ENFORCE ORDINANCE

Failure to enforce any provision of this Ordinance shall not constitute a waiver nor imply that the action is legal.

### SECTION 2606 – EFFECTIVE DATE OF ORDINANCE

This Ordinance shall become effective sixty (60) calendar days from and after its adoption.



SECTION 2607 – ADOPTION CLAUSE

Adopted this, the \_\_\_\_ day of \_\_\_\_\_, 20\_\_, at the regular meeting of the Mayor and Board of Aldermen of the City of Magee, Mississippi.

ATTEST:

_____	_____
Jon Styron	Dale Berry
City Clerk	Mayor

I, the undersigned Jon Styron, City Clerk of the City of Magee, Mississippi, hereby certify that the above and foregoing is a true copy of an Ordinance adopted by the Mayor and Board of Aldermen of the City of Magee at its meeting held on the \_\_\_\_ day of \_\_\_\_\_, 20\_\_ as the same appear in Minute Book \_\_\_\_\_.

Given under my hand and official seal, this the \_\_\_\_ day of \_\_\_\_\_, 20\_\_.

\_\_\_\_\_  
City Clerk  
City of Magee, Mississippi

